N. 1/4 Cor

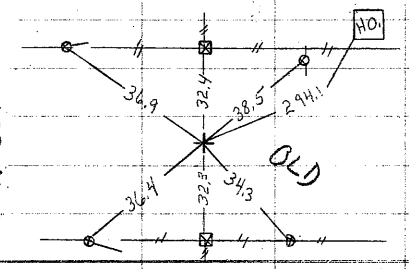

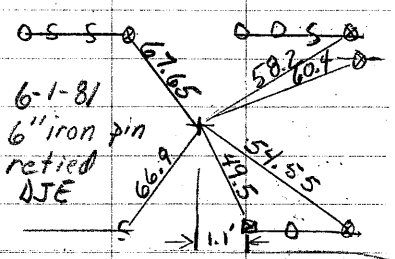

N.E. Cor

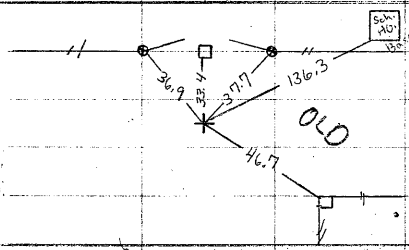

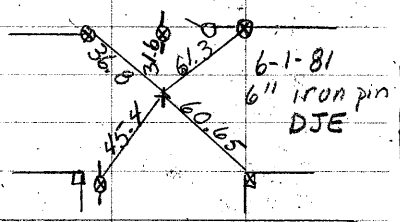

E. 1/4 Cor.

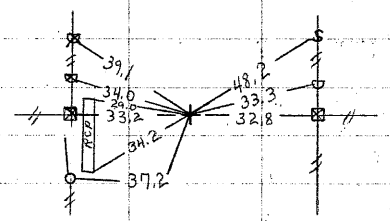

3-29-95 3-26-94

53.40' N.W. TO X" NAILS IN Power Pole

31.55' E. TO X" NAILS IN Cor. POST

E. 1/4 cor.

38.50' S.E. TO X" NAILS IN Cor POST

FOUND SPIKE OVER MOUN.

N.W. Cor.

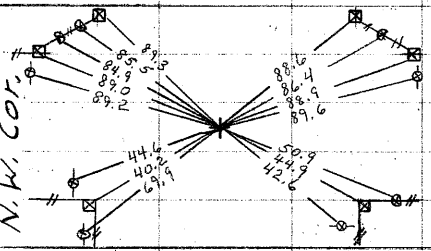

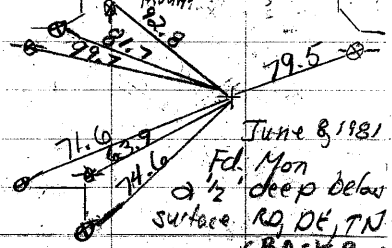

June 8, 1981
Fd. Mon
a 1/2' deep below
surface. RD, DE, TN

W. 1/4 Cor.

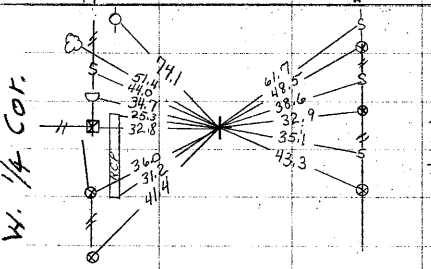

NW 1/4 cor.

92.80' NW
99.80' NW
70.05' SW
79.50' NE

BACK Book
PAGE A
W 1/4 cor.
W 1/4 Cor.
SEC. 19
TWP 89
RANGE 19

N. 1/4 Cor.

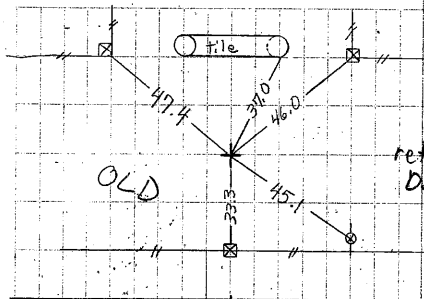

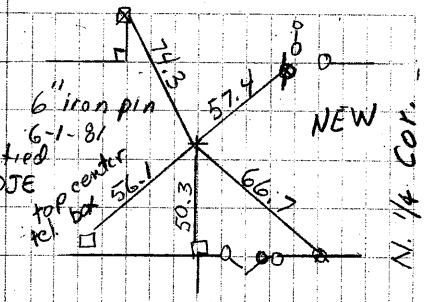

N.E. Cor.

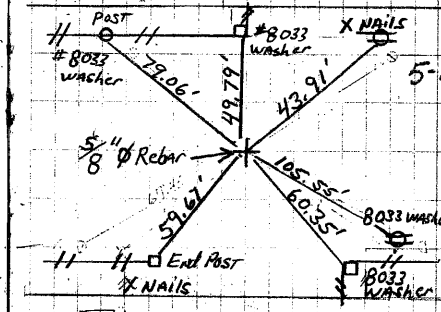

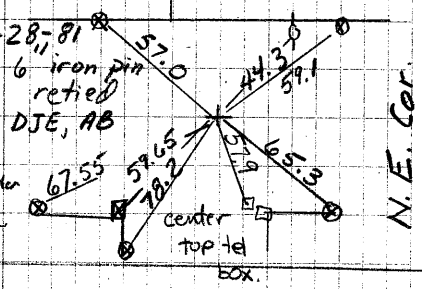

E. 1/4 Cor.

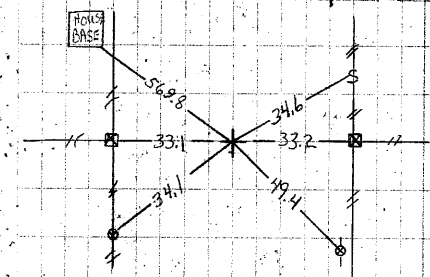

NE 20

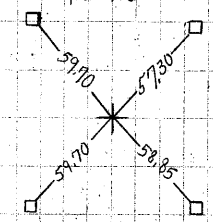
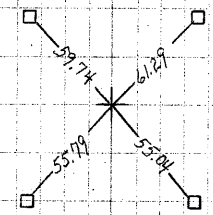
N 1/4 20