

INDEX

BLACK HAWK COUNTY, IOWA:SS

FEE BOOK #

20 02 33755

PROOF

FILED FOR RECORD JUN 19 2002 AT 12:30 P. M. FEE 1-5.00/

COMPARED

*Dennis R. Prange*

BLACK HAWK COUNTY RECORDER

PRANGE SURVEYING 3304 PANTHER LANE CEDAR FALLS, IA 50613

Prepared by Dennis R. Prange, L.S., Prange Surveying, 3304 Panther Lane, Cedar Falls, Iowa 50613, (319) 277-4935

UNITED STATES PUBLIC LAND SURVEY CORNER CERTIFICATE  
OF

Land Survey Monuments situated in Section No. 35, Township No. 90 North, Range  
No. 14 West, of the Fifth Principal Meridian, Black Hawk County, Iowa.  
Previously recorded in Book N/A on Page N/A in the office of the County Recorder.  
(book, page, document number, etc.)

(Show reason for preparing this certificate, the evidence and detailed procedures used in establishing the corner positions and monumentation found or placed.)

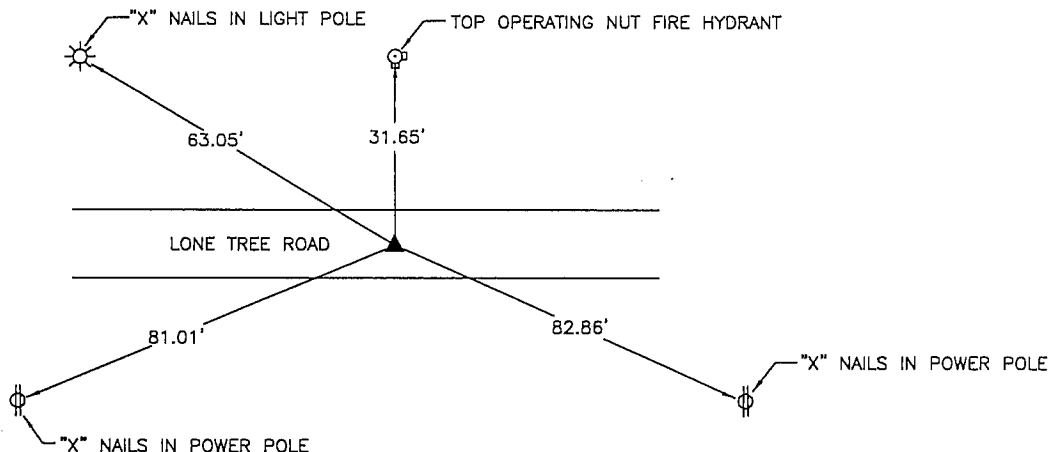
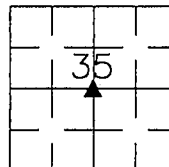
Monument Description and Remarks: Found standard concrete monument 18" deep in  
Lone Tree Road. A manhole casting with cover and concrete spacer rings was set  
above monument by City of Cedar Falls.

## PLAN - VIEW

(Show a minimum of three reference ties to durable physical objects, relevant monuments and physical conditions that will enable recovery of the corner.)

NOT TO SCALE

## CENTER SECTION 35



NOTE: ALL MEASUREMENTS ARE HORIZONTAL DISTANCE

I hereby certify that this land surveying document was prepared by me or under my direct personal supervision and that I am a duly licensed Professional Land Surveyor under the laws of the State of Iowa.

Signed:

*Dennis R. Prange*

Dennis R. Prange, L.S.


Iowa License No. 10040

Date:

June 19

2002

SEAL



My License renewal date is December 31, 2002.

Pages or sheets covered by this seal: this page only

Corners	List Corners to be Indexed Section	Twp	Range
CENTER	35	90N	14W

Drawn by: DRP

Checked by: