

Misc
INDEXED & N
COMPARED
PAGED

6985

BLACK HAWK COUNTY, IOWA:SS

Filed for record Nov 6 19 90

at 4:30 P M, and recorded in

Misc Book 293

Page 275

Ramona Williams

Recorder:

Deputy:

Fee 5.00 ✓

Cedar Valley Engineering Co.
2700 Fifth Avenue, NW
Waverly, IA 50677

Copy
E 1/4 Sec 3 - 90 - 14

Recorded

LAND SURVEY MONUMENT RECORD
BLACK HAWK COUNTY, IA

Description of monument and evidence
found at corner location.

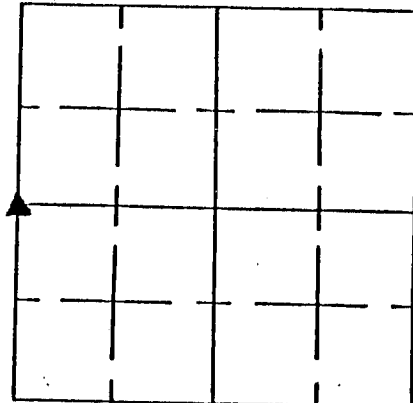
FOUND. CONC. MONU. W/ BRASS DISC.

Sec. 2, T 90 N, R 14 W
W 1/4 Corner

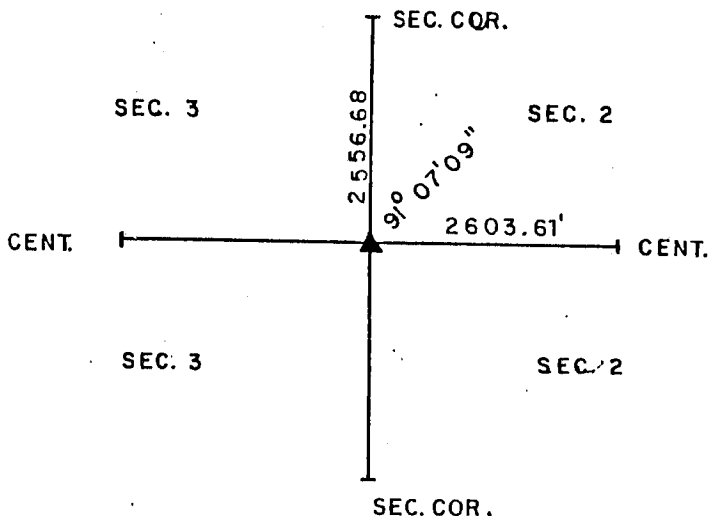
Location:

☐ Section Corner ☒ Quarter Corner

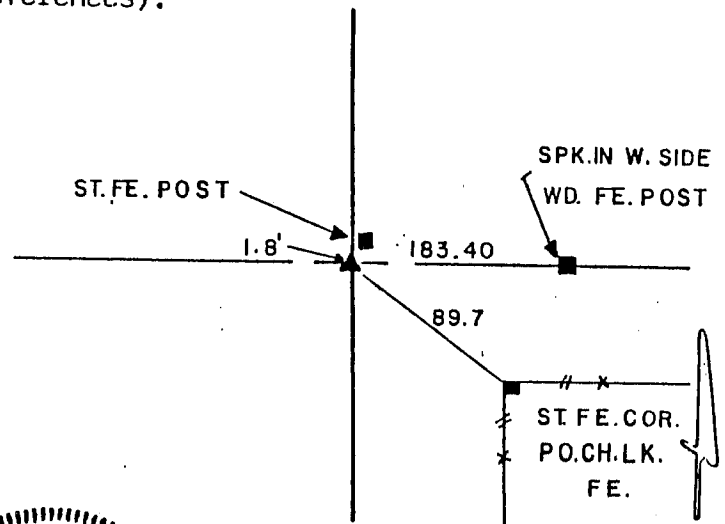
☐ Corner of Quarter/Quarter



Accessory information found at time of
corner location.




Sketch showing relative location of monument
and reference points (minimum of three (3)
references).



I hereby certify that this plat, map, survey, or report was made by me or under my direct personal supervision and that I am a duly Licensed Land Surveyor under the laws of the State of Iowa.

Signed *Terry D. Van Laningham* Date *Oct 10* 19 *90*
Terry D. Van Laningham, I.S. Iowa Reg. No. 10793



Fieldwork: JULY 24, 1990

Name of Crew
10793

T. VAN LANINGHAM

S. STOBBE

CEDAR VALLEY ENGINEERING CO.
WAVERLY

IOWA

DRAWN A.A.

DATE 8/20/90

APPROVED TDV

SCALE NONE

DWG.

NO.