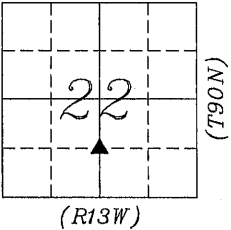


UNITED STATES PUBLIC LAND SURVEY CORNER CERTIFICATE
OF

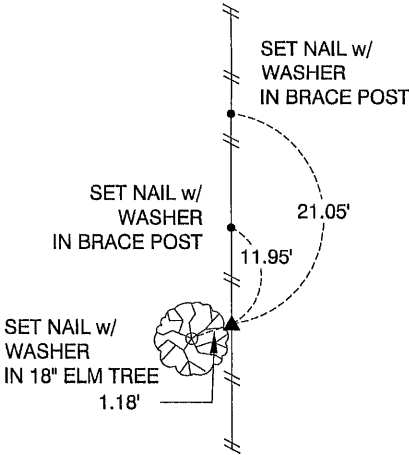
Land Survey Monuments situated in Section 22, Township 90 NORTH, Range 13 WEST, of the Fifth Principal Meridian, BLACK HAWK County, Iowa.
Previously recorded in Book _____, Page _____, Instrument # _____

THIS CERTIFICATE WAS PREPARED BECAUSE THIS CORNER WAS USED DURING A PLAT OF SURVEY IN THE S1/2 OF THE SW1/4
SECTION 22-90-13, CORNER WAS FOUND OR SET USING METHOD DESCRIBED BELOW.



PLAN-VIEW
NO SCALE

- LEGEND:
- ▲ GOVERNMENT CORNER MONUMENT FOUND
 - △ GOVERNMENT CORNER MONUMENT SET
1/2" x 30" REBAR w/YELLOW PLASTIC
ID CAP #15270
 - //— EXISTING FENCE
 - NAIL w/SM NAIL WITH SURVEY MARKER



NE COR
SE1/4 SW1/4
SECTION 22-90-13

FOUND 1/2" REBAR w/ YELLOW
PLASTIC CAP # 9961
USING INFORMATION OBTAINED
FROM THE BLACK HAWK COUNTY
ENGINEERS OFFICE



Clapsaddle-Garber Associates, Inc
16 East Main Street
Marshalltown, Iowa 50158
Ph 641 752-6701
www.cgaconsultants.com

DRAWN
SAC


SHEET NO.
1

DATE
6-07-2011

PROJECT NO.
75596.05

List Corners to be Indexed

Corners	Section	Township	Range
NE COR SE1/4 SW1/4	22	90N	13W



I hereby certify that this land surveying document was prepared and the related survey work was performed by me or under my direct personal supervision and that I am a duly Licensed Professional Land Surveyor under the laws of the State of Iowa.
Joseph D. Falk 6-15-11
Joseph D. Falk, PLS date
Iowa License Number 15270
My License Renewal Date is December 31, 2011
Pages or sheets covered by this seal: THIS SHEET