

Prepared by & Return to: Herald - Reicks Surveying, 10 East Main Street, New Hampton, IA 50659, Ph. 641-394-2725

UNITED STATES PUBLIC LAND SURVEY CORNER CERTIFICATE

Land Survey Monuments situated in Section 12, Township 90 North, Range 13 West of the Fifth Principal Meridian, Black Hawk County, Iowa. 1.) Previously recorded as Doc. #200510085 in the County Recorder's office. 2.) Not previously recorded in the County Recorder's office.

This certificate is being prepared in compliance with Iowa Code Chapter 355.11 because:



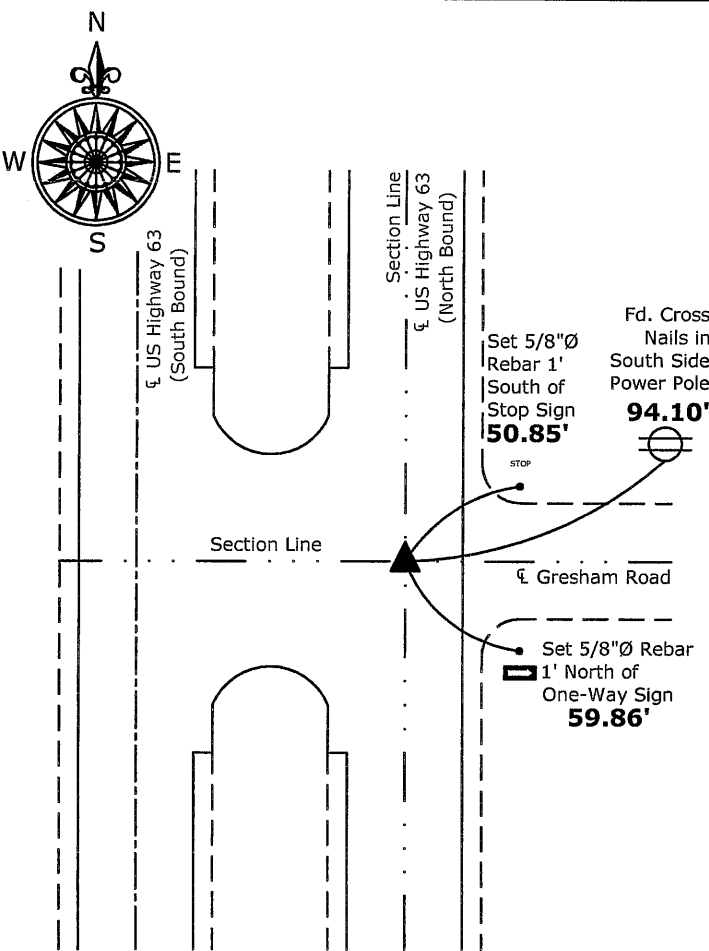
- 2) ☒ There is no certificate on file for this corner.
1) ☒ There are no longer three valid ties of record.
☐ There are changes to reference ties of record.
1) ☒ There is change of monumentation of record.
☐ To clarify description of record monument (ties).

Monument Description and Remarks:

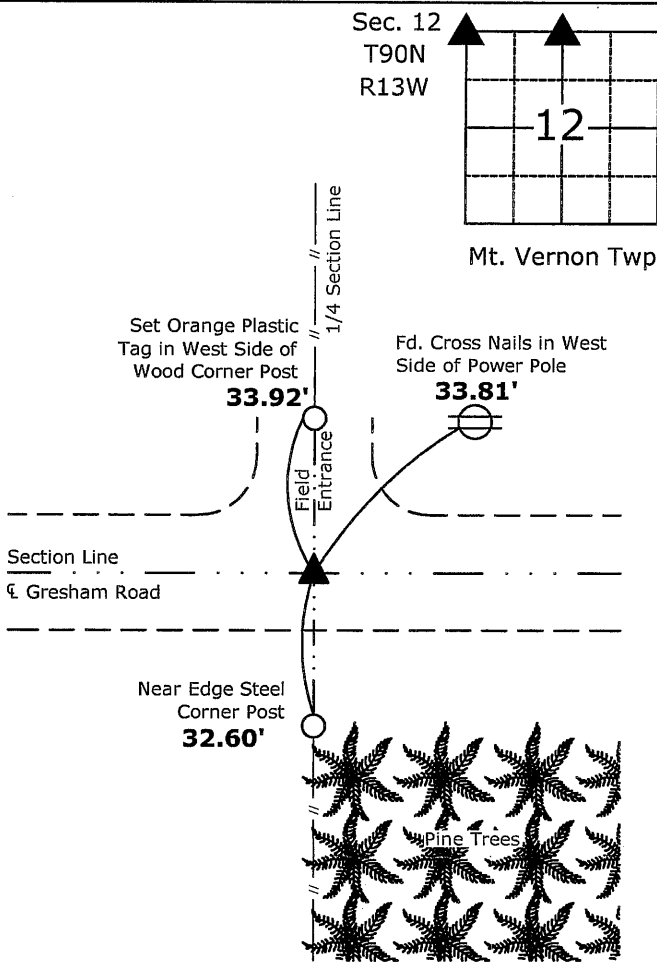
- 1.) Northwest Corner: Fd. Survey Mark Nail w/Stainless Steel Washer "IDOT" with information obtained on the previous Section Corner Certificate, set 2 new ties to update corner.
2.) North 1/4 Corner: Fd. Concrete Monument with information obtained on a Survey and Plat made by Terry D. Van Laningham, recorded October 19, 2004 as Doc. #200509949 in the Black Hawk County Recorder's Office.

PLAN - VIEW


(Show a minimum of three reference ties to durable physical objects, relevant monuments and physical conditions that will enable recovery of the corner.)



1.) Northwest Corner Section 12-90-13
Fd. Survey Mark Nail w/Stainless Steel Washer "IDOT"



2.) North 1/4 Corner Section 12-90-13
Fd. Concrete Monument



I hereby certify that this land surveying document was prepared and the related survey work was performed by me or under my direct personal supervision and that I am a duly licensed Land Surveyor under the laws of the State of Iowa.
Kirk D. Reicks 3-9-12
Kirk D. Reicks Date:
License number 19211
My license renewal date is December 31, 2012.
Sheets covered by this seal: Individual sheet only

List Corners to be Indexed			
Corners	Section	Twp.	Range
NW	12	90	13
N 1/4	12	90	13
Project Number: 2011-074			
FB: Black Hawk County 1, Pgs. 14, 15			