

PROOF FILED FOR RECORD DEC 10 2004 AT 4:00 P.M. FEE 2-10.00-10.00/

COMPARED

Kirk D. Eschliman

BLACK HAWK COUNTY RECORDER

ENV KESS & ASSOCIATES

Kirk D. Eschliman, P.L.S. Iowa Lic. No. 9961, 723 Broadway Street, Waterloo, Iowa 50703 - Phone: 319-234-0509

UNITED STATES PUBLIC LAND SURVEY CORNER CERTIFICATE
OFLAND SURVEY MONUMENTS SITUATED IN SECTION SEVEN (07), TOWNSHIP NINETY (90) NORTH
RANGE THIRTEEN (13) WEST, OF THE FIFTH PRINCIPAL MERIDIAN, BLACK HAWK COUNTY, IOWA.
PREVIOUSLY RECORDED IN (NOT PREVIOUSLY RECORDED) (BOOK, PAGE, DOCUMENT NUMBER, ETC.) IN THE COUNTY RECORDER'S OFFICE.

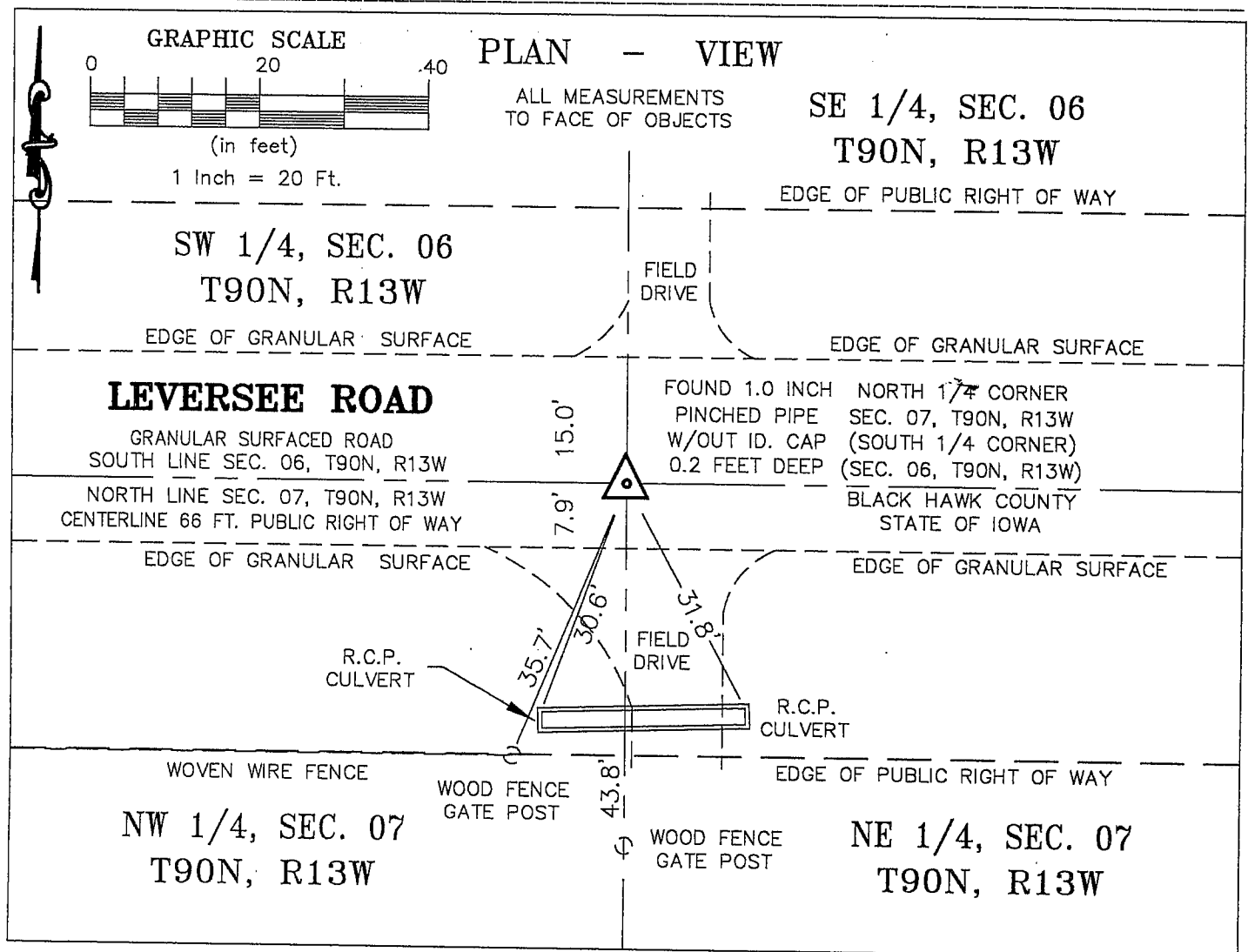

(SHOW REASON FOR PREPARING THIS CERTIFICATE, THE EVIDENCE AND DETAILED PROCEDURES USED IN ESTABLISHING THE CORNER POSITIONS AND MONUMENTATION FOUND OR PLACED.)

MONUMENT DESCRIPTION AND REMARKS:

CURRENT SECTION CORNER CERTIFICATE NOT ON FILE IN THE BLACK HAWK COUNTY ENGINEER'S OFFICE

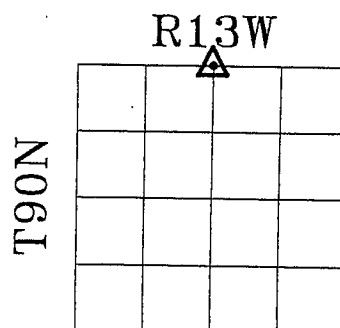
FOUND ONE (1.0) INCH PINCHED PIPE WITHOUT ID. CAP OR FLAGGING, 0.2 FEET BELOW THE SURFACE

OF GRANULAR SURFACED WEST GRESHAM ROAD.

I HEREBY CERTIFY THAT THIS LAND SURVEYING DOCUMENT
WAS PREPARED AND RELATED SURVEY WORK WAS
PERFORMED BY ME OR UNDER MY DIRECT PERSONAL
SUPERVISION AND THAT I AM A DULY LICENSED LAND
SURVEYOR UNDER THE LAWS OF THE STATE OF IOWA.*Kirk D. Eschliman* DATE: 12/09/2004
KIRK D. ESCHLIMAN, P.L.S. IOWA LIC. NO. 9961
MY LICENSE RENEWAL DATE IS DECEMBER 31, 2005
PAGES OR SHEETS COVERED BY THIS SIGNATURE & SEAL: SHEET 1 OF 1FOR: CECIL M. & JANICE M. OLSON, TRUST
8847 LEVERSEE ROAD
CEDAR FALLS, IOWA 50613REQ. BY: CECIL M. OLSON
CEDAR FALLS, IOWAKESS & ASSOCIATES, INC.
PROFESSIONAL LAND SURVEYORS: 723 BROADWAY, WATERLOO, IOWA 50703-5811
DATE: 12/09/2004 C.A.D.D. FILE: 04B54SCC2.DWG PROJECT NO.: 04B54

List of corners to be indexed:

Corners	Section	Township	Range
N 1/4	07	T90N	R13W
S 1/4	06	T90N	R13W



SECTION 07