

INDEX BLACK HAWK COUNTY, IOWA:ss

FEE BOOK #

20 05 19679

PROOF

FILED FOR RECORD FEB 23 2005 AT 11:00 AM. FEE 1-5.00-1.00X

COMPARED

Michael R. Fagle

BLACK HAWK COUNTY RECORDER

MICHAEL FAGLE PO BOX 1143 WATERLOO IA 50704

Recorded By: Michael R. Fagle, P.L.S.

Earth Tech, 501 Sycamore St., Suite 222, Waterloo, Iowa 50703

I-319-232-6531

UNITED STATES PUBLIC LAND SURVEY CORNER CERTIFICATE
OF

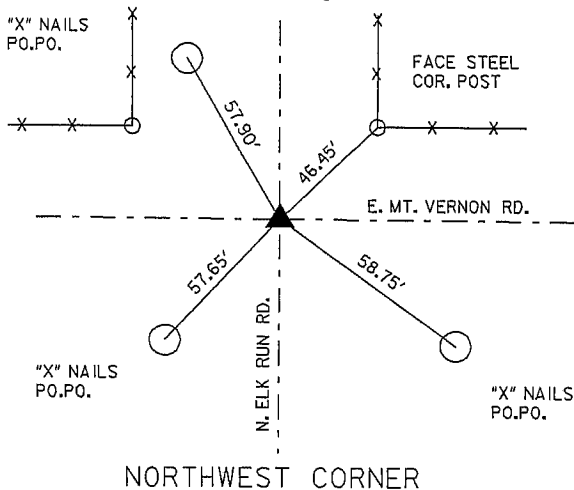
Land Survey Monuments situated in Section 27, Township 90 North
Range 12 West, of the Fifth Principal Meridian, Black Hawk
County, Iowa. Previously recorded in _____
(Book, Page, Document Number, etc.)

(Show reason for preparing this certificate, the evidence and detailed procedures used in establishing the corner positions and monumentation found or placed.)

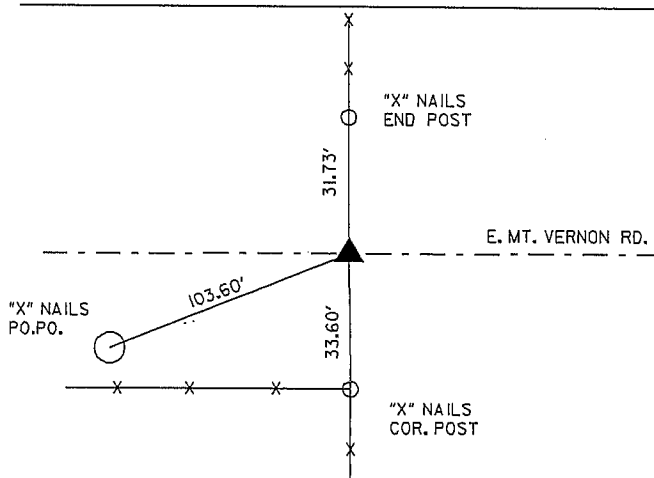
Monument Description and Remarks: Found 20d spike and inverted RR Spike at the Northwest Corner and the North 1/4 Corner, used 20d Spikes. Found 5/8" rebar at the West 1/4 corner.

PLAN - VIEW

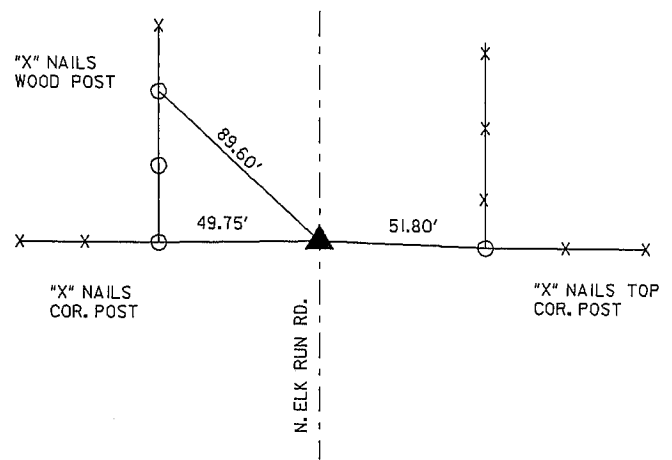
(Show a minimum of three reference ties to durable physical objects, relevant monuments and physical conditions that will enable recovery of the corner.)



NORTHWEST CORNER



NORTH 1/4 CORNER



WEST 1/4 CORNER



I hereby certify that this Land Surveying document was prepared by me or under my direct personal supervision and that I am a duly Licensed Land Surveyor under the laws of the State of Iowa.

Michael R. Fagle 2-23-05
MICHAEL R. FAGLE Date

License number 8505

My license renewal date is December 31, 2006

Pages or sheets covered by this seal:

THIS SHEET

List Corners to be Indexed

Corners	Section	Twp	Range
Northwest Corner	27	T 90 N	R 12 W
North 1/4 Corner	27	T 90 N	R 12 W
West 1/4 Corner	27	T 90 N	R 12 W