



Doc ID: 005099690001 Type: GEN
Kind: CORNER
Recorded: 03/27/2013 at 03:43:13 PM
Fee Amt: \$7.00 Page 1 of 1
Black Hawk County Iowa
JUDITH A MCCARTHY RECORDER
File **2013-00019849**

RETURN TO &
PREPARED BY: LEO P. BONIFAZI SCHNOOR-BONIFAZI ENGINEERING & SURVEYING LC, 2750 FIRST AVE. NE, STE. 110, CEDAR RAPIDS, IA 52402 319-298-8888

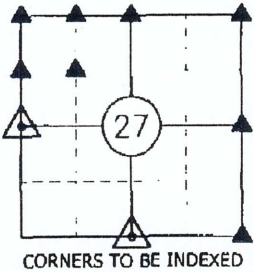
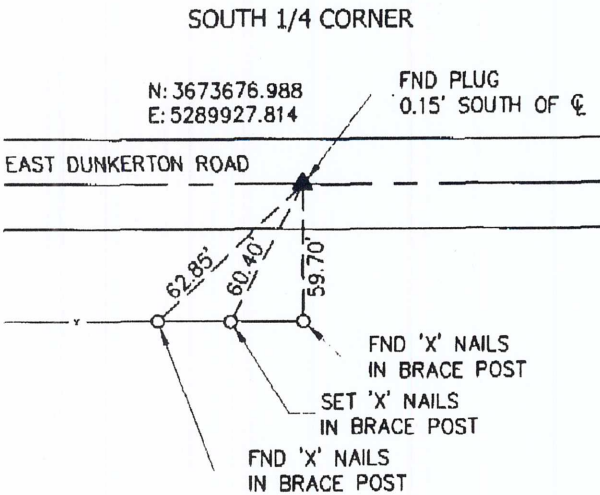
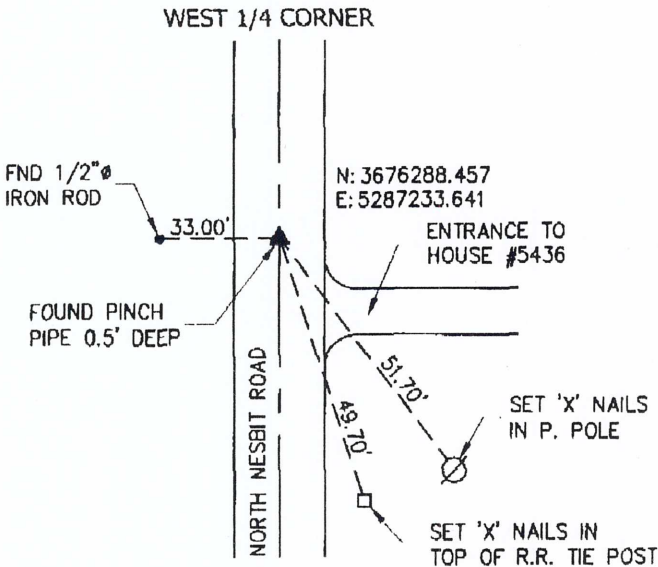
UNITED STATES PUBLIC LAND SURVEY CORNER CERTIFICATE

Land Survey Monuments Situated in Section 27, Township 90 North, Range 11 W of the Fifth Principal Meridian, BLACK HAWK County, Iowa.
Reason for filing: ☒ a. No certificate of record found. ☒ b. Monument or ties found differ from record. ☐ c. Replaced section corner.

WEST 1/4 CORNER FOUND PINCH PIPE 0.50' DEEP. MONUMENT IS LOCATED IN THE APPROXIMATE CENTER OF NORTH NESBIT ROAD ESTABLISHED AS A SECTION LINE ROAD. NO OTHER MONUMENTS IN THE IMMEDIATE AREA ARE PRESENT.
(Prev. Recorded AS E. 1/4 COR. SECT. 28-T90-R11 per MISC. 333 p.274 (J.T.))


SOUTH 1/4 CORNER FOUND PLUG .15' SOUTH OF C OF ROAD. MONUMENT IS FOUND TO BE 2639.03 FEET WEST OF SOUTHEAST CORNER. POSITION IS ACCEPTED AS SECTION CORNER MONUMENT.
(Prev. Recorded AS S. 1/4 said Section per File 2013-015779 (J.T.))

COORDINATES LISTED HEREON ARE NAD83 (1996) IOWA NORTH ZONE.



WEST 1/4 CORNER
SOUTH 1/4 CORNER

JOB: 12125
DRAWN: LARRISON
NOT TO SCALE
DATE: 1/31/12



I HEREBY CERTIFY THAT THIS LAND SURVEYING DOCUMENT WAS PREPARED AND THE RELATED SURVEY WORK WAS PERFORMED BY ME OR UNDER MY DIRECT PERSONAL SUPERVISION AND THAT I AM A FULLY LICENSED LAND SURVEYOR UNDER THE LAWS OF THE STATE OF IOWA.

SIGNATURE: *Leo P. Bonifazi* DATE: **3-23-13**

LEO P. BONIFAZI
LICENSE NO. 13480
SUFFICIENT COVERS BY THIS SEAL

THIS SHEET ONLY

MY LICENSE RENEWAL DATE IS DECEMBER 31, 2013

SCHNOOR-BONIFAZI
ENGINEERING & SURVEYING, LC
2750 FIRST AVE. NE, STE. 110
CEDAR RAPIDS, IA 52402
(319) 298-8888 (PHONE)
(319) 298-8889 (FAX)
s-b-engineering.com



2800
(700).1m