



Doc ID: 005099720001 Type: GEN  
Kind: CORNER  
Recorded: 03/27/2013 at 03:44:03 PM  
Fee Amt: \$7.00 Page 1 of 1  
Black Hawk County Iowa  
JUDITH A MCCARTHY RECORDER

File 2013-00019852

RETURN TO &  
PREPARED BY: LEO P. BONIFAZI SCHNOOR-BONIFAZI ENGINEERING & SURVEYING LC, 2750 FIRST AVE. NE, STE. 110, CEDAR RAPIDS, IA 52402 319-298-8888

UNITED STATES PUBLIC LAND SURVEY CORNER CERTIFICATE

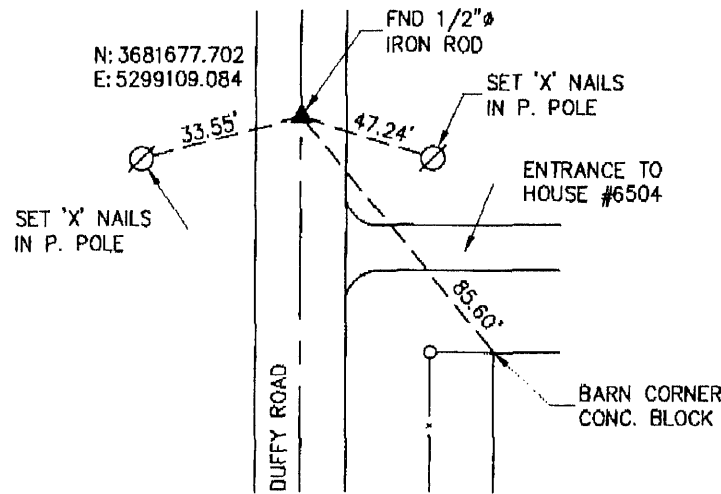
Land Survey Monuments Situated in Section 24, Township 90 North, Range 11 W of the Fifth Principal Meridian, BLACK HAWK County, Iowa.  
Reason for filing: ☒ a. No certificate of record found. ☐ b. Monument or ties found differ from record. ☐ c. Replaced section corner.

NORTHWEST CORNER NE 1/4 SW 1/4 FOUND 1/2"Ø IRON ROD. POSITION IS LOCATED IN THE CENTERLINE OF DUFFY ROAD AS ESTABLISHED AS A SECTION LINE ROAD AND IN ACCEPTABLE TOLERANCE N/S WITH THE CENTER & EAST QUARTER CORNERS.


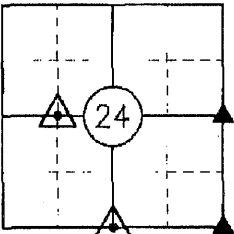
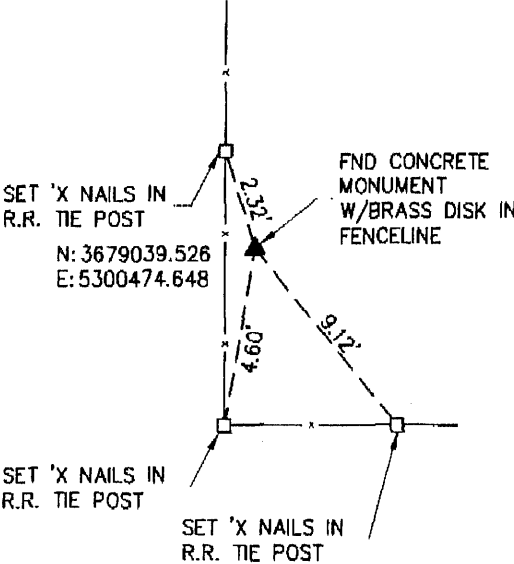
SOUTH 1/4 CORNER FOUND CONCRETE MONUMENT WITH BRASS DISK STAMPED 24/25.

COORDINATES LISTED HEREON ARE NAD83 (1996) IOWA NORTH ZONE.

NORTHWEST CORNER NE 1/4 SW 1/4




SOUTH 1/4 CORNER



NORTHWEST CORNER NE 1/4 SW 1/4  
SOUTH 1/4 CORNER

JOB:	12125
DRAWN:	LARRISON
NOT TO SCALE	
DATE:	1/31/12



HEREBY CERTIFY THAT THIS LAND SURVEYING DOCUMENT WAS PREPARED AND THE RELATED SURVEY WORK WAS PERFORMED BY ME OR UNDER MY DIRECT PERSONAL SUPERVISION AND THAT I AM A FULLY LICENSED LAND SURVEYOR UNDER THE LAWS OF THE STATE OF IOWA.  
SIGNATURE: *Leo P. Bonifazi* DATE: 3-23-13  
LEO P. BONIFAZI  
LICENSE NO. 13480  
SHEETS COVERED BY THIS SPAN: **THIS SHEET ONLY**  
MY LICENSE RENEWAL DATE IS DECEMBER 31, 2015

SCHNOOR-BONIFAZI  
ENGINEERING & SURVEYING, LC  
2750 FIRST AVE. NE, STE. 110  
CEDAR RAPIDS, IA 52402  
(319) 298-8888 (PHONE)  
(319) 298-8889 (FAX)  
s-b-engineering.com

