

PROOF FILED FOR RECORD MAY 5, 2003, AT 11:00A.M. FEE 1-5.00/

COMPARED

Terry D. Van Laningham

BLACK HAWK COUNTY RECORDER

TERRY VAN LANINGHAM 810 12TH AVE NW WAVERLY IA 50677

PREPARED BY TERRY D. VAN LANINGHAM, PLS, INC. * 120 2ND STREET, SW., WAVERLY, IOWA * (319) 352-0801

UNITED STATES PUBLIC LAND SURVEY CORNER CERTIFICATE
OFLand Survey Monuments situated in Section 18, Township 90 N, Range 11 W,
of the Fifth Principal Meridian, BLACK HAWK County, Iowa. Previously recorded
in _____ in County Recorder's Office.

(book, page, document number, etc.)

(Show reason for preparing this certificate, the evidence and detailed procedures used in establishing the corner positions and
monumentation found or placed.)

Monument Description and Remarks:

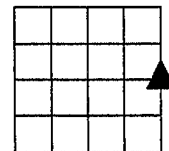
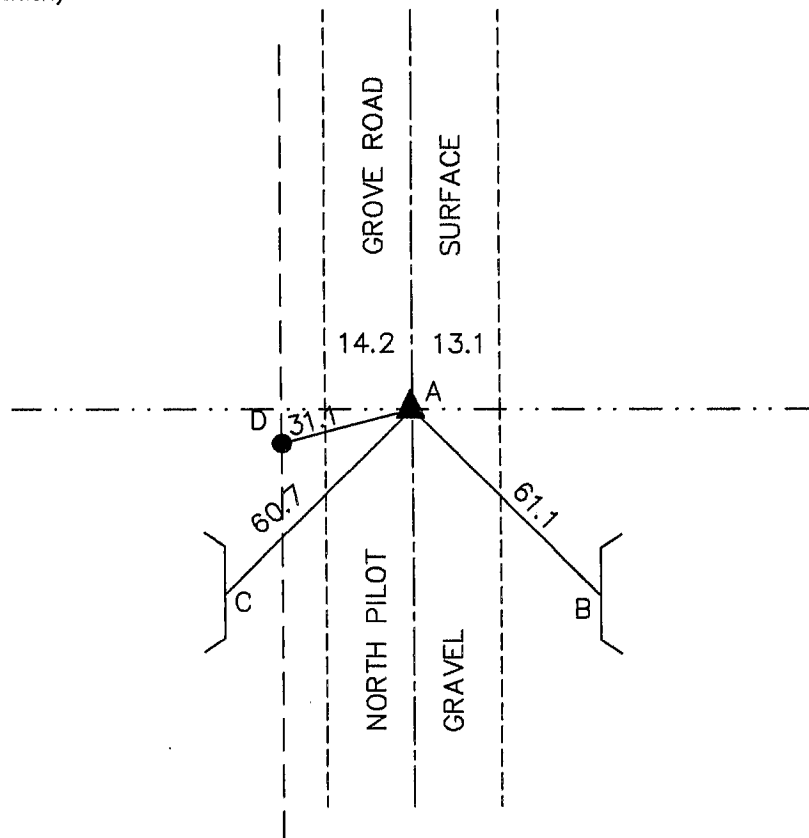
A - FOUND 1/2" SQUARE PIN 6" DEEP

B - MID-POINT OF BRIDGE FACE

C - MID-POINT OF BRIDGE FACE

D - FACE OF UTILITY POLE

PLAN VIEW

(Show a minimum of three reference ties to durable physical objects, relevant monuments and physical conditions that will
enable recovery of the corner.)


SECTION 18

E 1/4 CORNER
18 - 90 - 11I hereby certify that this land surveying document was prepared
and the related survey work was performed by me or under my
direct personal supervision and that I am a duly licensed Land
Surveyor under the laws of the State of Iowa.Terry D. Van Laningham May 2 2003
Terry D. Van Laningham, PLS Date:
License number 10793

My registration renewal date is December 31, 2003.

Pages or sheets covered by this seal:

THIS SHEET ONLY



List Corners to be Indexed

Corners	Section	Township	Range
EAST 1/4	18	90 N	11 W

TERRY D. VAN LANINGHAM, PLS. INC.

120 2ND STREET SW

WAVERLY, IOWA

(319) 352-0801