

I
P
Z

Document Number: 2007004062
Date: Aug 17, 2006 4:30:00 pm
Aud Fee: 0.00 Rec Fee: 5.00
Trans Tax: 0.00 Rec Management Fee 1.00
E-Com Fee: 1.00 Non-Standard Page Fee: 0.00
Filed for record in Black Hawk County, Iowa
Patricia S. Sass, County Recorder

Kirk D. Eschliman, P.L.S. Iowa Lic. No. 9961, 723 Broadway Street, Waterloo, Iowa 50703 – Phone: 319-234-0509

UNITED STATES PUBLIC LAND SURVEY CORNER CERTIFICATE
OF

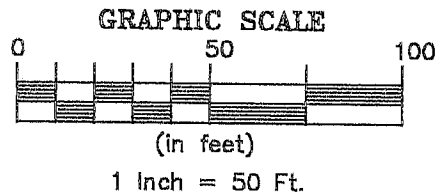
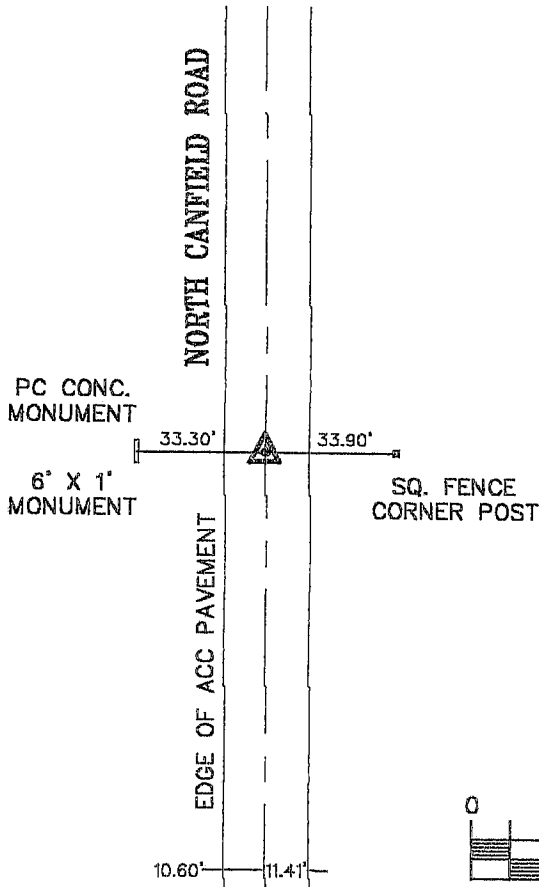
LAND SURVEY MONUMENTS SITUATED IN SECTION 16, TOWNSHIP 90 NORTH
RANGE 11 WEST, OF THE FIFTH PRINCIPAL MERIDIAN, BLACK HAWK COUNTY, IOWA.
PREVIOUSLY RECORDED IN LD BOOK 109 PAGE 589 (BOOK, PAGE, DOCUMENT NUMBER, ETC.) IN THE COUNTY RECORDER'S OFFICE.

(SHOW REASON FOR PREPARING THIS CERTIFICATE, THE EVIDENCE AND DETAILED PROCEDURES USED IN ESTABLISHING THE CORNER POSITIONS AND MONUMENTATION FOUND OR PLACED.)

MONUMENT DESCRIPTION AND REMARKS:

FOUND 5/8" IRON PIN ONE (1) INCH DEEP IN THE CENTERLINE OF NORTH CANFIELD ROAD

PLAN – VIEW



I HEREBY CERTIFY THAT THIS LAND SURVEYING DOCUMENT WAS PREPARED BY ME OR UNDER MY DIRECT PERSONAL SUPERVISION AND THAT I AM A DULY LICENSED LAND SURVEYOR UNDER THE LAWS OF THE STATE OF IOWA.

Kirk D. Eschliman DATE: 04/02/2002

KIRK D. ESCHLIMAN, P.L.S. IOWA LIC. NO. 9961
MY LICENSE RENEWAL DATE IS DECEMBER 31, 2003
PAGES OR SHEETS COVERED BY THIS SIGNATURE & SEAL: SHEET 1 OF 1

FOR: CHAD L. TONIFF
7408 NORTH CANFIELD ROAD
DUNKERTON, IOWA

REQ. BY: CHAD TONIFF
8714 N. CANFIELD RD., DUNKERTON



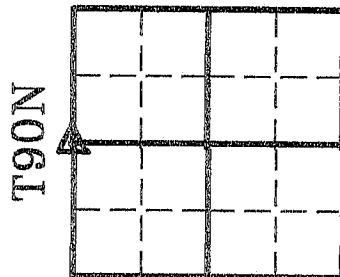
KESS & ASSOCIATES, INC.
PROFESSIONAL LAND SURVEYORS : 723 BROADWAY, WATERLOO, IOWA 50703-5811

DRAWN BY: M.L.T. REF.: BK.: PG.:
DATE: 04/02/02 C.A.D.D. FILE: WORSEC16.DWG PROJECT NO.: 02A36

List of corners to be indexed:

Corners	Section	Township	Range
W 1/4	16	T90N	R11W

SECTION 16



R11W