

IX
P
Z

Date: Jul 16, 2008 4:30:00 pm

Aud Fee:	0.00	Rec Fee:	5.00
----------	------	----------	------

Trans Tax:	0.00	Rec Management Fee:	1.00
------------	------	---------------------	------

E-Com Fee:	1.00	Non-Standard Page Fee:	0.00
------------	------	------------------------	------

Filed for record in Black Hawk County, Iowa
Judith A. McCarthy, County Recorder

DANIEL T. CRAWFORD, P.E. & L.S. Crawford Engineering & Surveying, Inc., Independence, Iowa 319/334-7077

Land Survey Monuments situated in Section 13, Township 90 N, Range 11 W, of the Fifth Principal Meridian, Black Hawk County, Iowa.

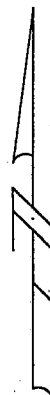
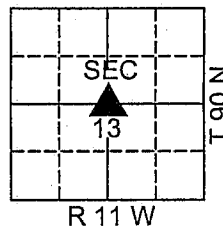
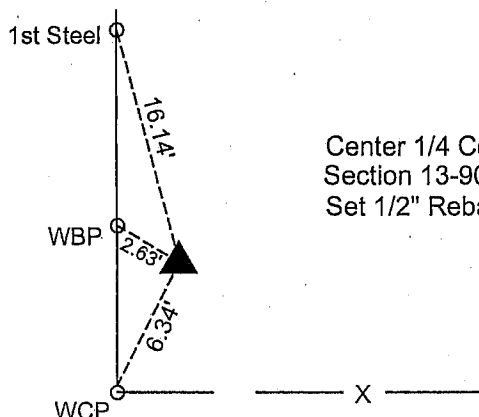
Previously recorded in N/A in County Recorder's Office.

Reason for preparing certificate: Current certificate for Center 1/4 Corner is not on file.

Evidence and detailed procedure used to establish corner position: Corner position re-established from WPA reference to West 1/4 Corner of Section 13

Monumentation found or placed: Placed 1/2" rebar (30" long with YPC #8812)

(Show a minimum of three reference ties to durable physical objects, relevant monuments and physical conditions that will enable recovery of the corner).



Signature:

DANIEL T. CRAWFORD, P.E. & L.S.

Date: 7-15-08 Reg. No. 8812

My license renewal date is December 31, 2009

Corners

Section

Twp.

Range

Center 1/4 Corner

13

90 N

11 W

