

I
P
Z

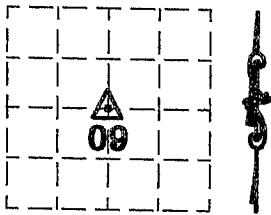
Document Number: 2007024447
Date: May 18, 2007 4:30:00 pm
Aud Fee: 0.00 Rec Fee: *5.00
Trans Tax: 0.00 Rec Management Fee: 1.00
E-Com Fee: 1.00 Non-Standard Page.Fee: 0.00
Filed for record in Black Hawk County, Iowa
Judith A. McCarthy, County Recorder

Kirk D. Eschliman, P.L.S. Iowa Lic. No. 9961, 723 Broadway Street, Waterloo, Iowa 50703 - Phone: 319-234-0509

UNITED STATES PUBLIC LAND SURVEY CORNER CERTIFICATE OF
LAND SURVEY MONUMENTS SITUATED IN SECTION 9, TOWNSHIP 90 NORTH, RANGE 11 WEST, OF THE FIFTH PRINCIPAL
MERIDIAN, BLACK HAWK COUNTY, IOWA. NOT PREVIOUSLY RECORDED.

(SHOW REASON FOR PREPARING THIS CERTIFICATE, THE EVIDENCE AND DETAILED PROCEDURES USED IN ESTABLISHING THE CORNER POSITIONS AND
MONUMENTATION FOUND OR PLACED.)

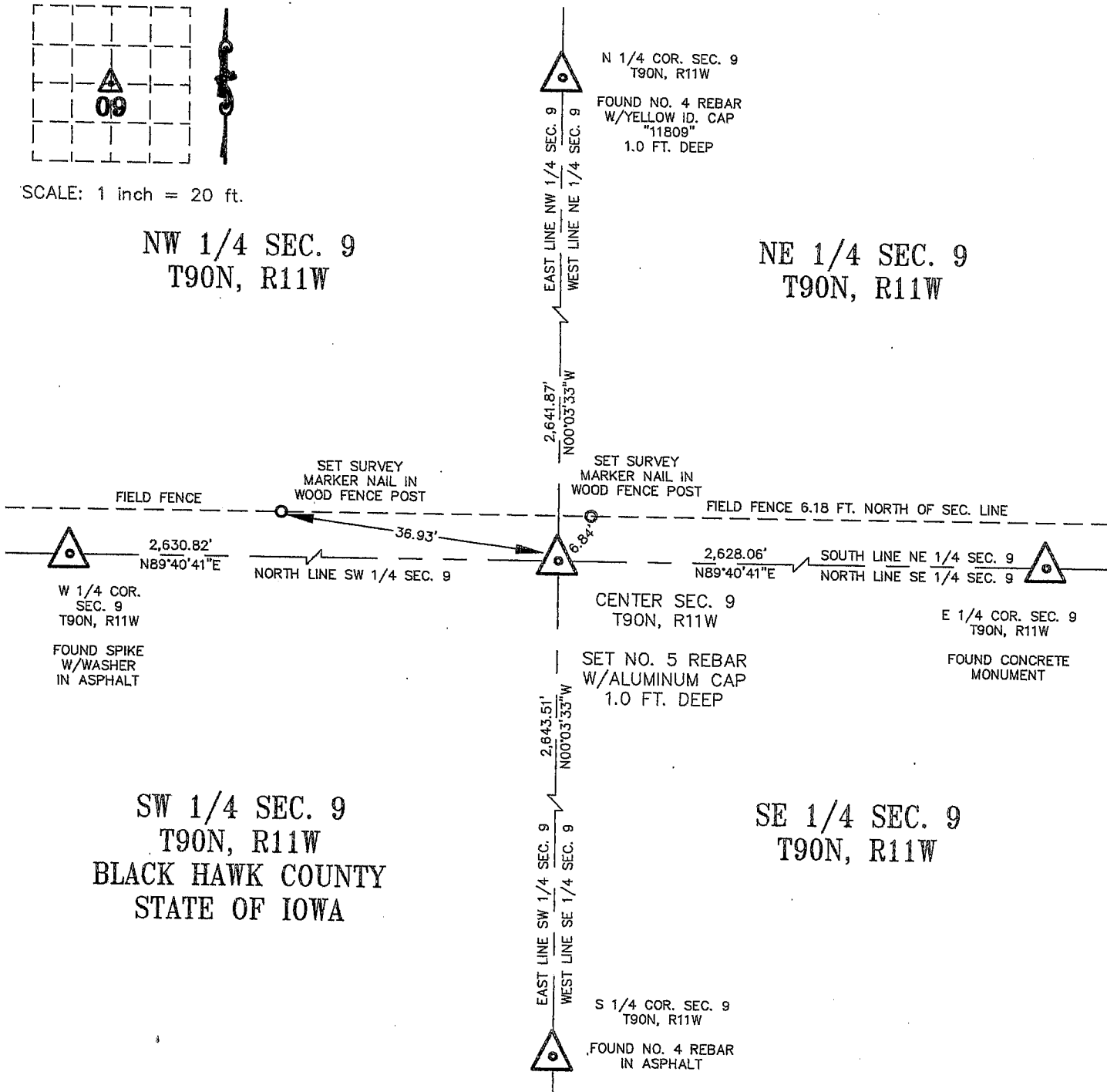
MONUMENT DESCRIPTION AND REMARKS: NO CURRENT SECTION CORNER CERTIFICATE ON FILE IN THE BLACK HAWK
COUNTY RECORDER'S OFFICE. SET NO. 5 REBAR WITH 2 INCH ALUMINUM CAP, 1.0 FEET DEEP. MONUMENT USED
FOR SURVEY IN NW 1/4 OF SECTION 9.



SCALE: 1 inch = 20 ft.


NW 1/4 SEC. 9
T90N, R11W

NE 1/4 SEC. 9
T90N, R11W



I HEREBY CERTIFY THAT THIS LAND SURVEYING DOCUMENT
WAS PREPARED AND THE RELATED SURVEY WORK WAS
PERFORMED BY ME OR UNDER MY DIRECT PERSONAL
SUPERVISION AND THAT I AM A DULY LICENSED LAND
SURVEYOR UNDER THE LAWS OF THE STATE OF IOWA.

Kirk D. Eschliman DATE: 05/01/2007
KIRK D. ESCHLIMAN, P.L.S. IOWA LIC. NO. 9961
MY LICENSE RENEWAL DATE IS DECEMBER 31, 2007
PAGES OR SHEETS COVERED BY THIS SIGNATURE & SEAL: SHEET 1 OF 1



LIST OF CORNERS TO BE INDEXED:

CORNER	SEC	TWP	RANGE
CENTER	9	90	11

KESS & ASSOCIATES, INC.
723 BROADWAY, WATERLOO, IOWA 50703-5811 PHONE: (319) 234-0509

DATE OF FIELD WORK: APRIL 30, 2007
DWG. DATE: 05/01/2007 DRAWN BY: BJYK
CADD FILE: 07A50SCC2.DWG PROJECT NO.: 07A50