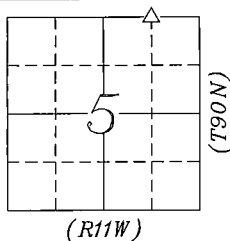


LAND SURVEY SITUATED IN:	Section 5, Township 90 North, Range 11 West, of the Fifth Principal Meridian, Black Hawk County, Iowa.
PREVIOUSLY RECORDED IN BOOK:	Book _ Page _
INSTRUMENT #:	#2007-020400
FIELD WORK COMPLETED:	8/1/2019
SURVEY PREPARED BY:	CLAPSADDLE-GARBER ASSOCIATES, INC,
RESPOND TO: MARC HOODJER	16 EAST MAIN STREET, P.O. BOX 754, MARSHALLTOWN, IOWA 50158 PHONE 641-752-6701 MHOODJER@CGACONSULTANTS.COM

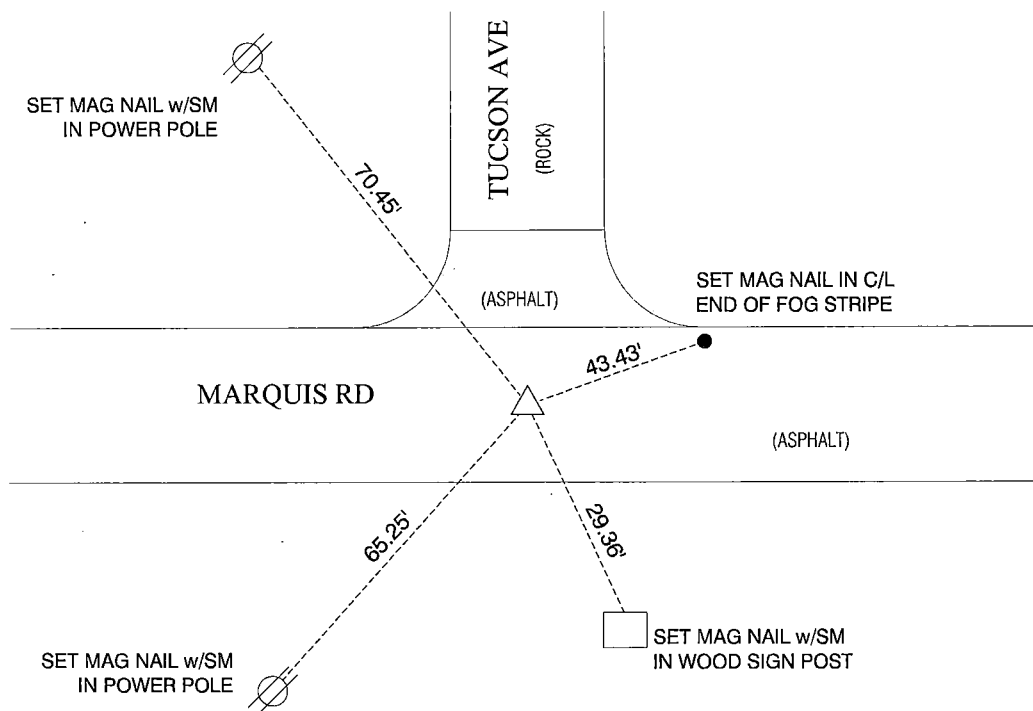
Doc ID: 009804700001 Type: GEN
Recorded: 04/17/2020 at 02:15:35 PM
Fee Amt: \$0.00 Page 1 of 1
Black Hawk County Iowa
SANDIE L. SMITH RECORDER
File 2020-00017995

THIS CERTIFICATE WAS PREPARED BECAUSE THE LISTED CORNERS WERE REMOVED DURING BLACK HAWK COUNTY PROJECT NUMBER FM-C007(152)--55-07. CORNERS WERE SET USING METHODS DESCRIBED BELOW.



LEGEND:

- ▲ GOVERNMENT CORNER MONUMENT FOUND
△ GOVERNMENT CORNER MONUMENT SET
● 1/2" x 30" REBAR w/YELLOW PLASTIC
ID CAP #22634
—//— EXISTING FENCE
NAIL w/SM NAIL WITH SURVEY MARKER



NOTE:
CORNER IS SET 0.10' SOUTH OF C/L SEAM

NE CORNER
NW1/4 NE1/4
SECTION 5-90-11

SET MAG SPIKE USING INFORMATION
OBTAINED FROM CORNER CERTIFICATE
RECORDED IN INSTRUMENT #2007-0204007,
BLACK HAWK, COUNTY, IOWA



Clapsaddle-Garber Associates, Inc
5106 Nordic Drive
Cedar Falls, Iowa 50613
Ph 319-266-0258
www.cgaconsultants.com

DRAWN
CAQ


SHEET NO.
1

DATE	9-19-2019
------	-----------

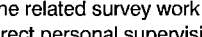
PROJECT NO.
78321.05

List Corners to be Indexed

Corners	Section	Township	Range
NE COR NW1/4 NE1/4	5	90N	11W



I hereby certify that this land surveying document was prepared and the related survey work was performed by me or under my direct personal supervision and that I am a duly Licensed Professional Land Surveyor under the laws of the State of Iowa.

 12/16/17

date

Marc C. Hoodjer, PLS
Iowa License Number 22634

My License Renewal Date is December 31, 2020

Pages or sheets covered by this seal: THIS SHEET

~~File Number: 2020-00017995 Seq: 1~~