

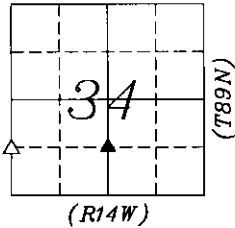
PREPARED BY - CLAPSADDLE-GARBER ASSOCIATES, INC, 16 EAST MAIN STREET, P.O. BOX 754, MARSHALLTOWN, IOWA 50158 - PHONE 641-752-6701

UNITED STATES PUBLIC LAND SURVEY CORNER CERTIFICATE  
OF

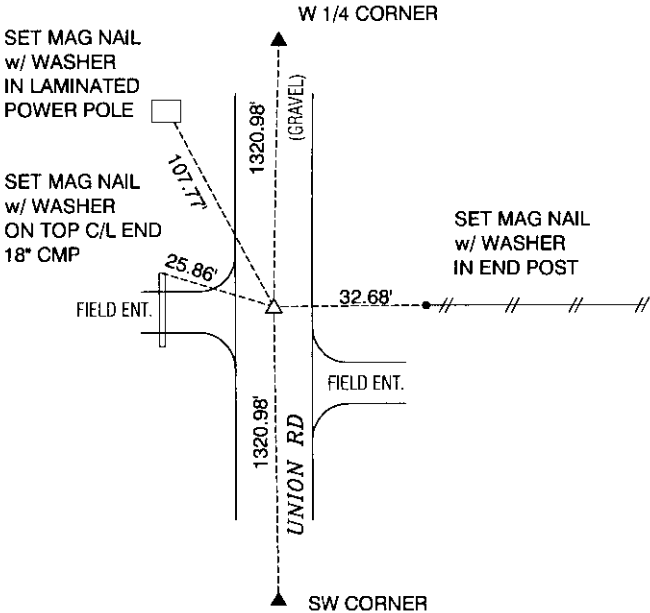
Land Survey Monuments situated in Section 34, Township 89 NORTH, Range 14 WEST, of the Fifth Principal Meridian, BLACK HAWK County, Iowa.  
Previously recorded in Book, Page, Instrument #

THIS CERTIFICATE WAS PREPARED BECAUSE THESE CORNERS WERE USED DURING A PLAT OF SURVEY IN THE NW 1/4 OF THE SW 1/4 SECTION 34-89-14, CORNERS WERE FOUND OR SET USING METHODS DESCRIBED BELOW. NO CORNER CERTIFICATES ON FILE.

PLAN-VIEW  
NO SCALE

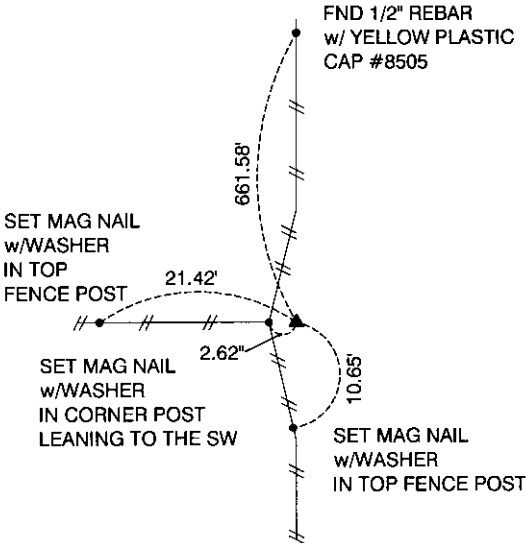


- LEGEND:
- ▲ GOVERNMENT CORNER MONUMENT FOUND
  - △ GOVERNMENT CORNER MONUMENT SET 1/2" x 30" REBAR w/YELLOW PLASTIC ID CAP #22634
  - EXISTING FENCE
  - NAIL w/SM NAIL WITH SURVEY MARKER



SW CORNER  
NW 1/4 SW 1/4  
SECTION 34-89-14

DUG 2' DIA HOLE 1' DEEP AND PROBED FOR STONE, NOTHING FOUND  
SET 1/2" x30" REBAR w/ YELLOW PLASTIC CAP #22634 (4" DEEP)  
MIDWAY AND ONLINE BETWEEN SW CORNER AND W 1/4 CORNER



SE CORNER  
NE 1/4 SW 1/4  
SECTION 34-89-14

FND 6"x8"x10" BLUE GRAY STONE (1' DEEP)  
STONE IS INLINE WITH FENCE LINES HEADED NORTH, SOUTH, AND WEST

	Clapsaddle-Garber Associates, Inc 16 East Main Street Marshalltown, Iowa 50158 Ph 641 752-6701 www.cgaconsultants.com	DRAWN CAQ	SHEET NO. 1	List Corners to be Indexed												
		DATE 7-25-16	PROJECT NO. 77152.05													
	I hereby certify that this land surveying document was prepared and the related survey work was performed by me or under my direct personal supervision and that I am a duly Licensed Professional Land Surveyor under the laws of the State of Iowa.			<table><thead><tr><th>Corners</th><th>Section</th><th>Township</th><th>Range</th></tr></thead><tbody><tr><td>SW COR NW1/4 SW1/4</td><td>34</td><td>89N</td><td>14W</td></tr><tr><td>SE COR NE1/4 SW1/4</td><td>34</td><td>89N</td><td>14W</td></tr></tbody></table>	Corners	Section	Township	Range	SW COR NW1/4 SW1/4	34	89N	14W	SE COR NE1/4 SW1/4	34	89N	14W
	Corners	Section	Township		Range											
SW COR NW1/4 SW1/4	34	89N	14W													
SE COR NE1/4 SW1/4	34	89N	14W													
Marc C. Hoodjer, PLS Iowa License Number 22634 My License Renewal Date is December 31, 2016 Pages or sheets covered by this seal: THIS SHEET		8/11/16 date														