

ENV
CITY OF CEDAR FALLS

I
P
Z

Document Number: 2007023570
Date: May 08, 2007 4:30:00 pm
Aud Fee: 0.00 Rec Fee: 5.00
Trans Tax: 0.00 Rec Management Fee: 1.00
E-Com Fee: 1.00 Non-Standard Page Fee: 0.00
Filed for record in Black Hawk County, Iowa
Judith A. McCarthy, County Recorder

R. Allen Dietz, L.S. for the City of Cedar Falls
220 Clay Street Cedar Falls, Iowa 50613 Ph. (319) 273-8606

UNITED STATES PUBLIC LAND SURVEY CORNER CERTIFICATE OF

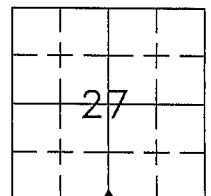
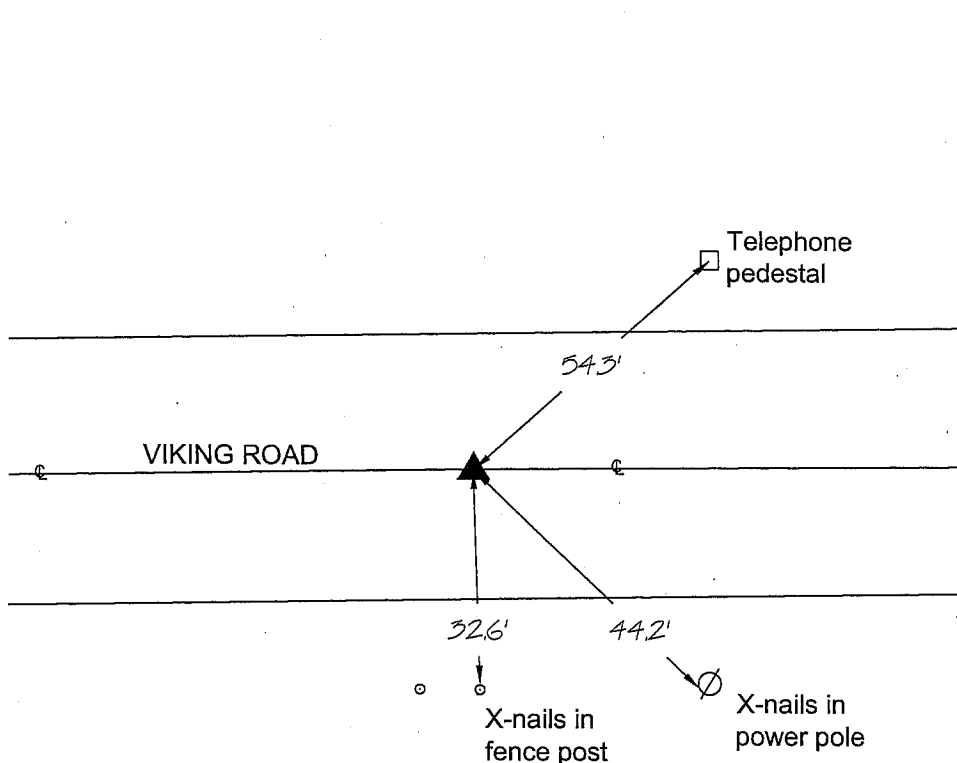
Land Survey Monuments situated in Section No. 27, Township No. 89 North, Range
No. 14 West, of the Fifth Principal Meridian, Black Hawk County, Iowa.
Previously recorded in Misc. Book 319 on Page 875 in the office of the County Recorder.
(book, page, document number, etc.)

(Show reason for preparing this certificate, the evidence and detailed procedures used in establishing the corner positions and
monumentation found or placed.)

Monument Description and Remarks: Found standard concrete monument 12" ± deep in
seal-coat road. Set 12" #4 rebar with plastic registration cap #12086 over monument.

PLAN - VIEW

(Show a minimum of three reference ties to durable physical objects, relevant monuments and physical conditions that will enable
recovery of the corner.)




I hereby certify that this land surveying document was prepared
by me or under my direct personal supervision and that I am
a duly licensed Professional Land Surveyor under the laws of
the State of Iowa.

Signed: R. Allen Dietz
R. Allen Dietz, L.S. License No. 12086

Date: MAY 5 2007

SEAL



My License renewal date is December 31, 2008.
Pages or sheets covered by this seal : this page only

Corners	List Corners to be Indexed Section	Twp	Range
S¼	27	89	14

Drawn by : RAD

Checked by : JCH