

ENV  
CITY OF CEDAR FALLS  
220 CLAY STREET  
CEDAR FALLS, IA 50613

Document Number: 2007024694  
Date: May 21, 2007 4:30:00 pm  
Aud Fee: 0.00 Rec Fee: 5.00  
Trans Tax: 0.00 Rec Management Fee: 1.00  
E-Com Fee: 1.00 Non-Standard Page Fee: 0.00  
Filed for record in Black Hawk County, Iowa  
Judith A. McCarthy, County Recorder

R. Allen Dietz, L.S. for the City of Cedar Falls  
220 Clay Street Cedar Falls, Iowa 50613 Ph. (319) 273-8606

# UNITED STATES PUBLIC LAND SURVEY CORNER CERTIFICATE OF

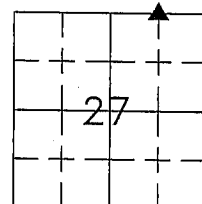
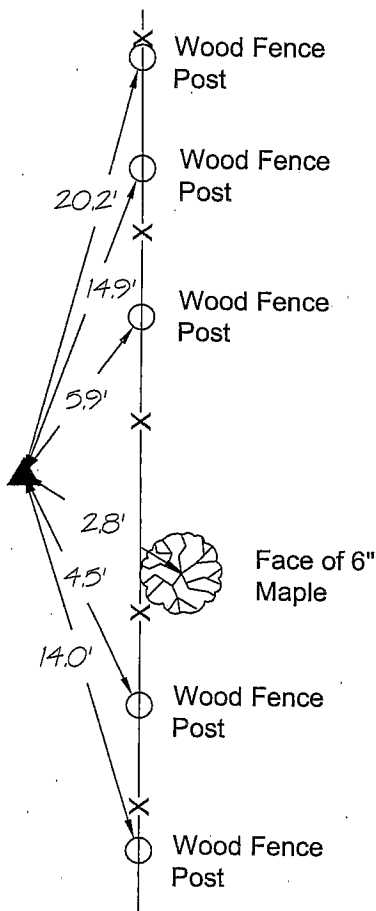
Land Survey Monuments situated in Section No. 27, Township No. 89 North, Range  
No. 14 West, of the Fifth Principal Meridian, Black Hawk County, Iowa.  
Previously recorded in \_\_\_\_\_ in the office of the County Recorder.

(Show reason for preparing this certificate, the evidence and detailed procedures used in establishing the corner positions and monumentation found or placed.)

Monument Description and Remarks: Found granite stone 1.7' West of North-South fence 6"  
proud of surface.

## PLAN - VIEW

(Show a minimum of three reference ties to durable physical objects, relevant monuments and physical conditions that will enable recovery of the corner.)




I hereby certify that this land surveying document was prepared by me or under my direct personal supervision and that I am a duly licensed Professional Land Surveyor under the laws of the State of Iowa.

Signed: R. Allen Dietz  
R. Allen Dietz, L.S. Iowa License No. 12086

Date: MAY 17, 2007

SEAL



My License renewal date is December 31, 2008.  
Pages or sheets covered by this seal : this page only

Corners	List Corners to be Indexed Section Twp Range
NW COR NE NE 27	89 14

Drawn by : JCH

Checked by : RAD