

## UNITED STATES PUBLIC LAND SURVEY CORNER CERTIFICATE

OF

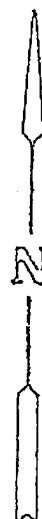
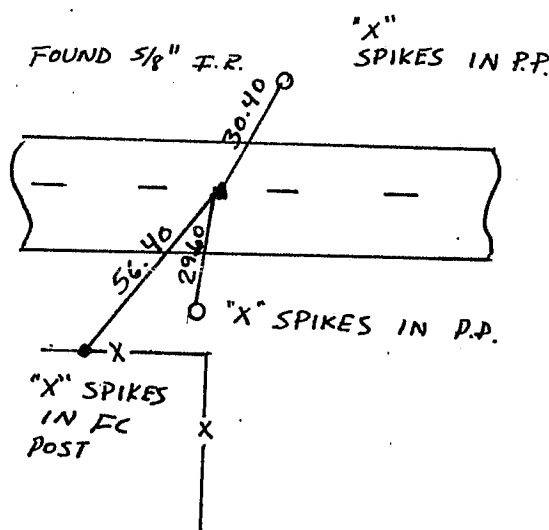
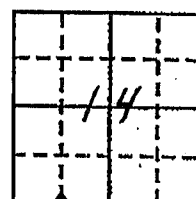
Land Survey Monuments situated in Section 14, Township 89 N, Range 14 W, of the Fifth Principal Meridian, BLACK HAWK County, Iowa.  
 Previously recorded in \_\_\_\_\_ in County Recorder's Office.  
 (book, page, document number, etc.)

(Show reason for preparing this certificate, the evidence and detailed procedures used in establishing the corner positions and monumentation found or placed.)

Monument Description and Remarks: FOUND 5/8 IRON ROD

## PLAN - VIEW

(Show a minimum of three reference ties to durable physical objects, relevant monuments and physical conditions that will enable recovery of the corner.)




I hereby certify that the survey work was completed and this land surveying document was prepared by me or under my direct personal supervision and that I am a duly registered land surveyor under the laws of the state of Iowa

Signature: Myron Scheibe  
 Name typed or printed: Myron Scheibe

Date: 10-22-98 Reg. No. 8807

My registration renewal due December 31, \_\_\_\_\_

SEAL



List Corners to be Indexed

Corners	Section	Twp	Range
SE COR	14	89 N	14 W
SW 1/4			
SW 1/4			