

CITY OF CEDAR FALLS
ATTN: R ALLEN DIETZ

I
P
Z

Document Number: 2007002644
Date: Aug 01, 2006 4:30:00 pm
Aud Fee: 0.00 Rec Fee: 5.00
Trans Tax: 0.00 Rec Management Fee 1.00
E-Com Fee: 1.00 Non-Standard Page Fee: 0.00
Filed for record in Black Hawk County, Iowa
Patricia S. Sass, County Recorder

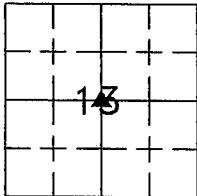
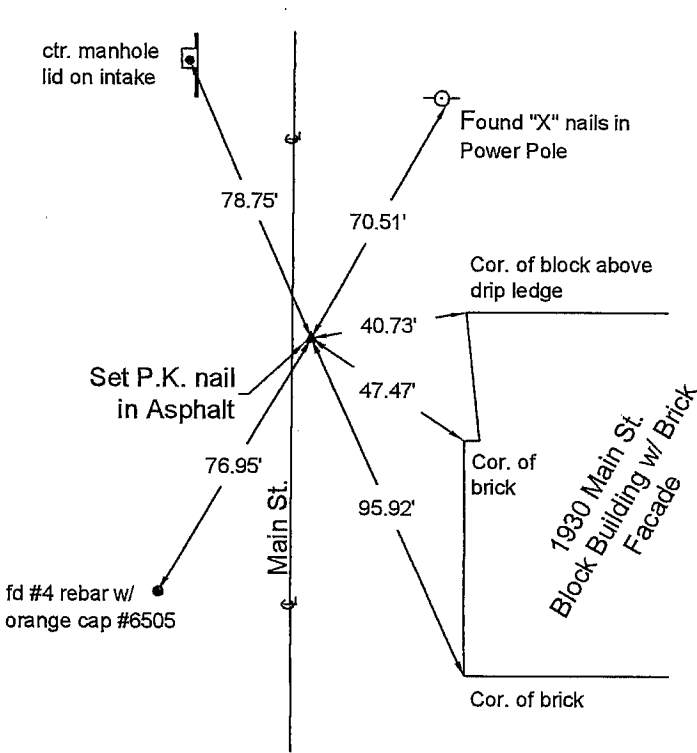
R. Allen Dietz, L.S. for the City of Cedar Falls
220 Clay Street Cedar Falls, Iowa 50613 Ph. (319) 273-8606

UNITED STATES PUBLIC LAND SURVEY CORNER CERTIFICATE
OF

Land Survey Monuments situated in Section No. 13, Township No. 89 North, Range No. 14 West, of the Fifth Principal Meridian, Black Hawk County, Iowa.
Previously recorded in Book N/A on Page N/A in the office of the County Recorder.
(book, page, document number, etc.)
(Show reason for preparing this certificate, the evidence and detailed procedures used in establishing the corner positions and monumentation found or placed.)
Monument Description and Remarks: Set P.K. nail in asphalt from IDOT
Cornerstone Survey F-518-5(900)--20-07 dated January 30, 1980.
5 5/8" brick facade has been added to south side of block building and
to west wall south of entrance, making Cornerstone Survey ties obsolete.
No Cornerstone Certificate on file.

PLAN - VIEW

(Show a minimum of three reference ties to durable physical objects, relevant monuments and physical conditions that will enable recovery of the corner.)




I hereby certify that this land surveying document was prepared by me or under my direct personal supervision and that I am a duly licensed Professional Land Surveyor under the laws of the State of Iowa.

Signed: R. Allen Dietz
R. Allen Dietz, L.S. Iowa License No. 12086

Date: 17 July, 2006

SEAL



My License renewal date is December 31, 2006.
Pages or sheets covered by this seal : this page only

Corners	List Corners to be Indexed Section	Range
Center	13	89
		14

Drawn by : JCH Checked by : RAD