

Doc ID: 003737750001 Type: GEN
Recorded: 04/14/2009 at 02:23:51 PM
Fee Amt: \$7.00 Page 1 of 1
Instr# 200800023464
Black Hawk County Iowa
JUDITH A MCCARTHY RECORDER
Book 1080 Page 31848 - 31848
File **2009-00019243**

GEN

WAYNE CLAASSEN ENGINEERING AND SURVEYING, INC.
P.O. BOX 898 WATERLOO, IOWA 50704-0898

PHONE: (VOICE) 319-235-6294
(FAX) 319-235-0028

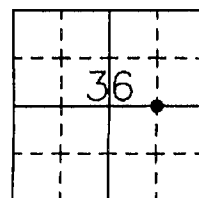
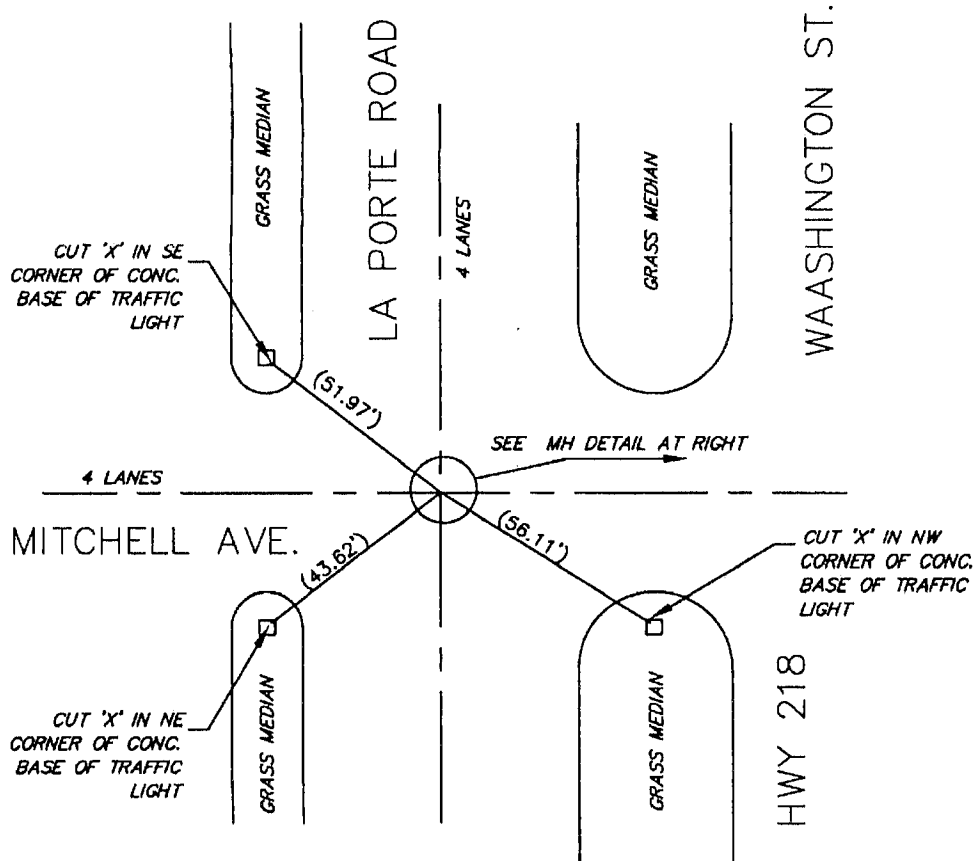
UNITED STATES PUBLIC LAND SURVEY CORNER CERTIFICATE

Land Survey Monuments situated in Section 36, Township 89 North, Range 13 West, of the Fifth Principal Meridian, Black Hawk County, Iowa.
Previously recorded in _____ in County Recorder's Office.
(book, page, document number, etc.)

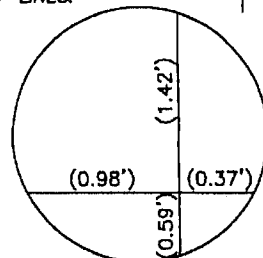
Monument Description and Remarks

No certificate on file. Set corner (see manhole detail below) as per ties called for in Land Deed 560, page 175 and City Lot Deed 656, page 557 in the Black Hawk County Recorder's Office.

PLAN - VIEW



CHISELED "-" ON
EDGE ON MH RIM.
STRING LINE BETWEEN
OPPOSITE "-"; SEC.
CORNER AT INTERSECTION
OF LINES.



MANHOLE DETAIL

BK 648-39

I hereby certify that this land surveying document was prepared and the related survey work was performed by me or under my direct personal supervision and that I am a duly Licensed Land Surveyor under the laws of the State of Iowa.

Signature: David L. Schell
David L. Schell, L.S.

Date: APRIL 10, 2009 Lic. No. 16775


Pages or Sheets Covered by this Seal: THIS SHEET ONLY.

My license renewal date is December 31, 2010

SEAL

List Corners to be Indexed

Corners	Section	Twp	Range
SE CORNER, SW 1/4 NE 1/4	36	89 N	13 W



#31165 RS \$7.00 41409