

Recorded

SLSI 9-90

UNITED STATES PUBLIC LAND SURVEY CORNER CERTIFICATE

OF


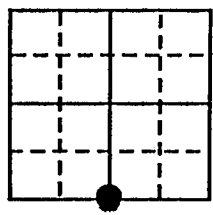
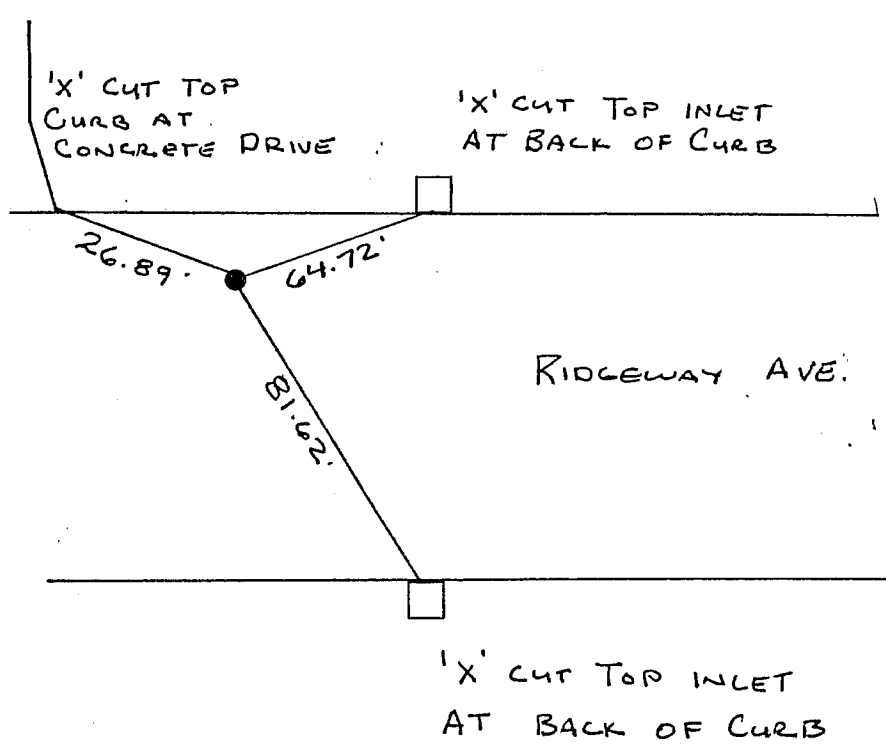
Land Survey Monuments situated in Section 33, Township 89 North, Range 13 West, of the Fifth Principal Meridian, BLACK HAWK County, Iowa.
Previously recorded in DOES NOT APPLY in County Recorder's Office.
(book, page, document number, etc.)

(Show reason for preparing this certificate, the evidence and detailed procedures used in establishing the corner positions and monumentation found or placed.)

Monument Description and Remarks: ALUMINUM CAP ATTACHED TO 5" x 30"
IRON BAR EPOXIED IN CONCRETE OF NORTHERLY - WEST BOUND
LINE OF RIDGEWAY AVENUE. MARKED S. COR. 33

PLAN - VIEW

(Show a minimum of three reference ties to durable physical objects, relevant monuments and physical conditions that will enable recovery of the corner.)



I hereby certify that the survey work was completed and this certificate was prepared by me or under my direct personal supervision and that I am a duly registered land surveyor under the laws of the state of Iowa.

Signature: Michael R. Fagle
Name typed or printed: MICHAEL R. FAGLE
Date: 11-30-90 Reg. No. 8505



List Corners to be Indexed
Corners S 1/4 Section 33 Twp 89 North Range 13 West