

UNITED STATES PUBLIC LAND SURVEY CORNER CERTIFICATE

SLSI 9-90

OF

Land Survey Monuments situated in Section 25, Township 89 NORTH, Range 12 WEST, of the Fifth Principal Meridian, BLACK HAWK County, Iowa.
Previously recorded in (not applicable) in County Recorder's Office.

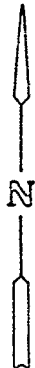
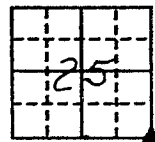
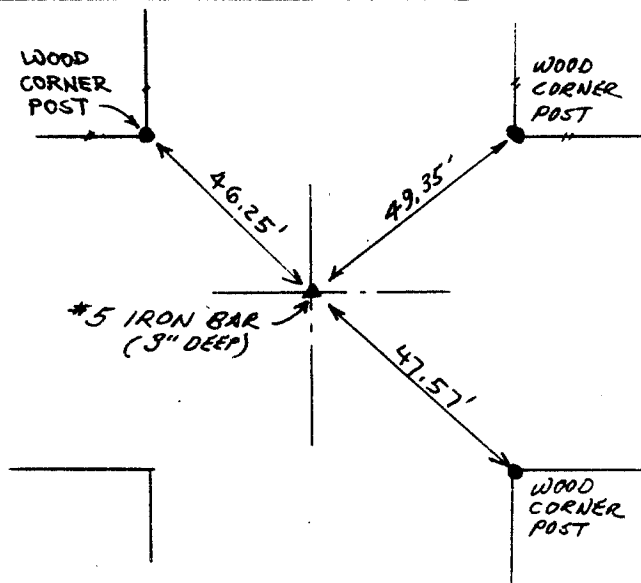
(Show reason for preparing this certificate, the evidence and detailed procedures used in establishing the corner positions and monument found or placed.)

Monument Description and Remarks: FOUND NO. 5 IRON BAR IN ROADWAY, SET NEW TIES.

PLAN - VIEW

(Show a minimum of three reference ties to durable physical objects, relevant monuments and physical conditions that will enable recovery of the corner.)

SE CORNER SE 4 SECTION 25:




I hereby certify that the survey work was completed and this certificate was prepared by me or under my direct personal supervision and that I am a duly registered land surveyor under the laws of the state of Iowa.

Signature: Harold F. Michels

Name typed or printed: Harold F. Michels

Date: 12-27-93 Reg. No. 3862

SEAL



| Corners | List Corners to be Indexed | Section | Twp | Range |
|---------|----------------------------|---------|-----|-------|
| SE | 25 | 89 | 12 | - |
| NE | 36 | 89 | 12 | |

