

UNITED STATES PUBLIC LAND SURVEY CORNER CERTIFICATE

OF

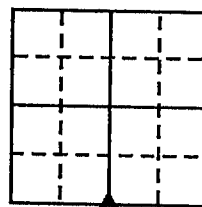
Land Survey Monuments situated in Section 20, Township 89N, Range 12W, of the Fifth Principal Meridian, Black Hawk County, Iowa.
 Previously recorded in Book 299, Page 395 in County Recorder's Office.
 (book, page, document number, etc.)

(Show reason for preparing this certificate, the evidence and detailed procedures used in establishing the corner positions and monumentation found or placed.)

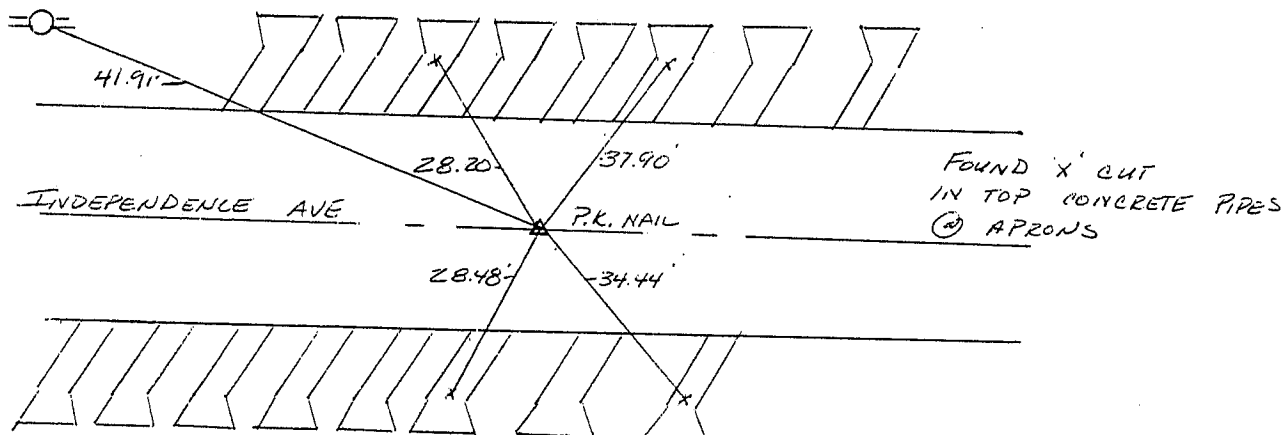
Monument Description and Remarks: Section Corner was Re-established from information found in Plat of Survey recorded in Book 260, Page 829 in the Black Hawk County Recorder's office. The Land Survey Corner certificate recorded in Book 299, Page 395 references a P.K. Nail which was found 9.61 feet West of the 5/4 cor. of Section 20.

PLAN - VIEW

(Show a minimum of three reference ties to durable physical objects, relevant monuments and physical conditions that will enable recovery of the corner.)




SURVEY SHINER IN
 P.O.P. (RLS 5543)



I hereby certify that the survey work was completed and this certificate was prepared by me or under my direct personal supervision and that I am a duly registered land surveyor under the laws of the state of Iowa.

Signature: Dennis R. Prange
 Name typed or printed:

Date: 3/11/1992 Reg. No. 10040



Corners	List Corners to be Indexed Section	Twp	Range
5/4 cor.	20	89N	12W

(Prev.)
 MISC. BK. 299 p. 395

MISC. BK 300 p. 353