


Page 1 of 1

Index Legend

County:	Black Hawk
Section(s):	20 Township: 89 N Range: 12 W
Corner(s):	North Quarter Corner
Requestor:	City of Waterloo
Proprietor:	City of Waterloo
Surveyor:	William W. Castle
Surveyor Company:	City of Waterloo Engineering Department 715 Mulberry Street, Waterloo, IA 50703
Return To:	715 Mulberry St, Waterloo, IA 50703 291-4312



Doc ID: 010044380001 Type: GEN
Recorded: 01/08/2021 at 11:58:58 AM
Fee Amt: \$7.00 Page 1 of 1
Black Hawk County Iowa
SANDIE L. SMITH RECORDER
File **2021-00014346**

United States Public Land Survey Corner Certificate

Land Survey Monument situated in Section 20, Township 89 North, Range 12 West, of the Fifth Principal Meridian, Black Hawk County, Iowa.

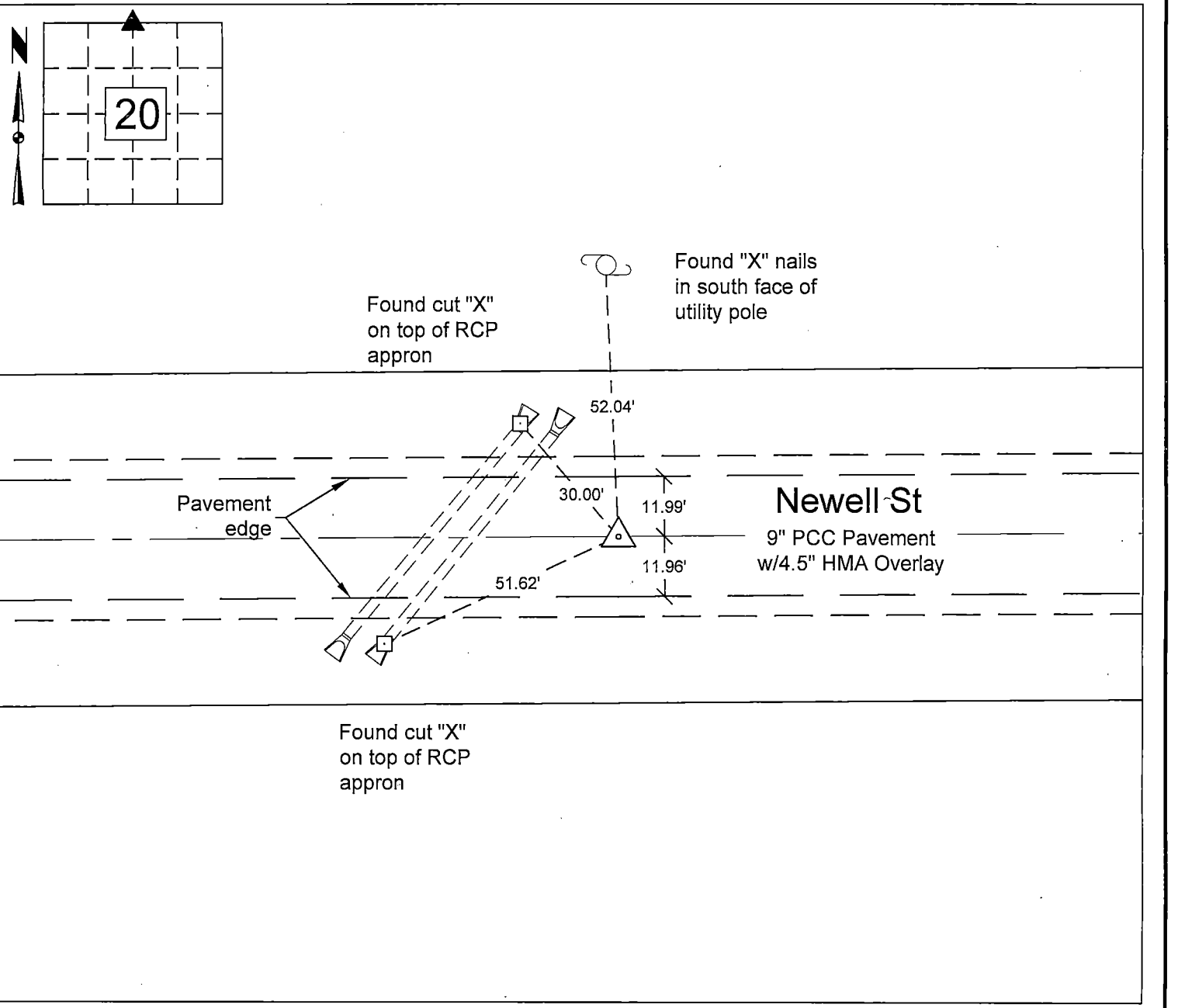
Previously recorded in Misc 299 Pg 393 in the Black Hawk County Recorder's Office.


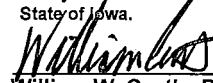
Reason for preparing this certificate, the evidence and detailed procedures used in establishing the corner position, and monumentation found or placed.

Existing pavement overlain with 4.5" of asphalt as part of City of Waterloo FY2020 Asphalt Overlay Program, Contract No. 992. Prior to construction, found lead plug in centerline joint of concrete pavement. After construction, set 3" mag spike at corner using project controls.

PLAN VIEW

Show a minimum of three reference ties to durable physical objects, relevant monuments and physical conditions that will enable recovery of the corner.



	I hereby certify that this surveying document was prepared and the related survey work was performed by me or under my direct personal supervision and that I am a duly licensed Land Surveyor under the laws of the State of Iowa.  William W. Castle, PLS License Number 19715 My License Renewal Date is December 31, 2019. Pages or sheets covered by this seal : <u>1/1</u>	List corners to be indexed			
			Corners	Section	Twp
		N 1/4	20	89	12
City of Waterloo Engineering Department 715 Mulberry Street, Waterloo, Iowa 50703 Phone: (319) 291-4312 Fax: (319) 291-4262		Drawn By: WWC Scale: 1" = 30' Field Work Date: 8/10/20 & 12/17/20 Date Drawn: 12/21/20		Sheet No. 1 of 1 File Number: 2021-00014346 Seq: 1	