


PROOF FILED FOR RECORD OCT 9, 2002, AT 4:00P. M. FEE 1-5.00X

COMPARED



BLACK HAWK COUNTY RECORDER

PAUL HELLAND

Paul H. Helland, 1107 Technology Parkway, Cedar Falls, Iowa 50613-6951, (319)-266-0161

UNITED STATES PUBLIC LAND SURVEY CORNER CERTIFICATE  
OFLAND SURVEY MONUMENTS SITUATED IN SECTION NO. 14, TOWNSHIP NO. 89 NORTH, RANGE NO. 12 WEST OF THE FIFTH PRINCIPAL MERIDIAN, BLACK HAWK COUNTY, IOWA.  
PREVIOUSLY RECORDED IN BOOK 295, PAGE 566.

(SHOW REASON FOR PREPARING THIS CERTIFICATE, THE EVIDENCE AND DETAILED PROCEDURES USED IN ESTABLISHING THE CORNER POSITIONS AND MONUMENTATION FOUND OR PLACED.)

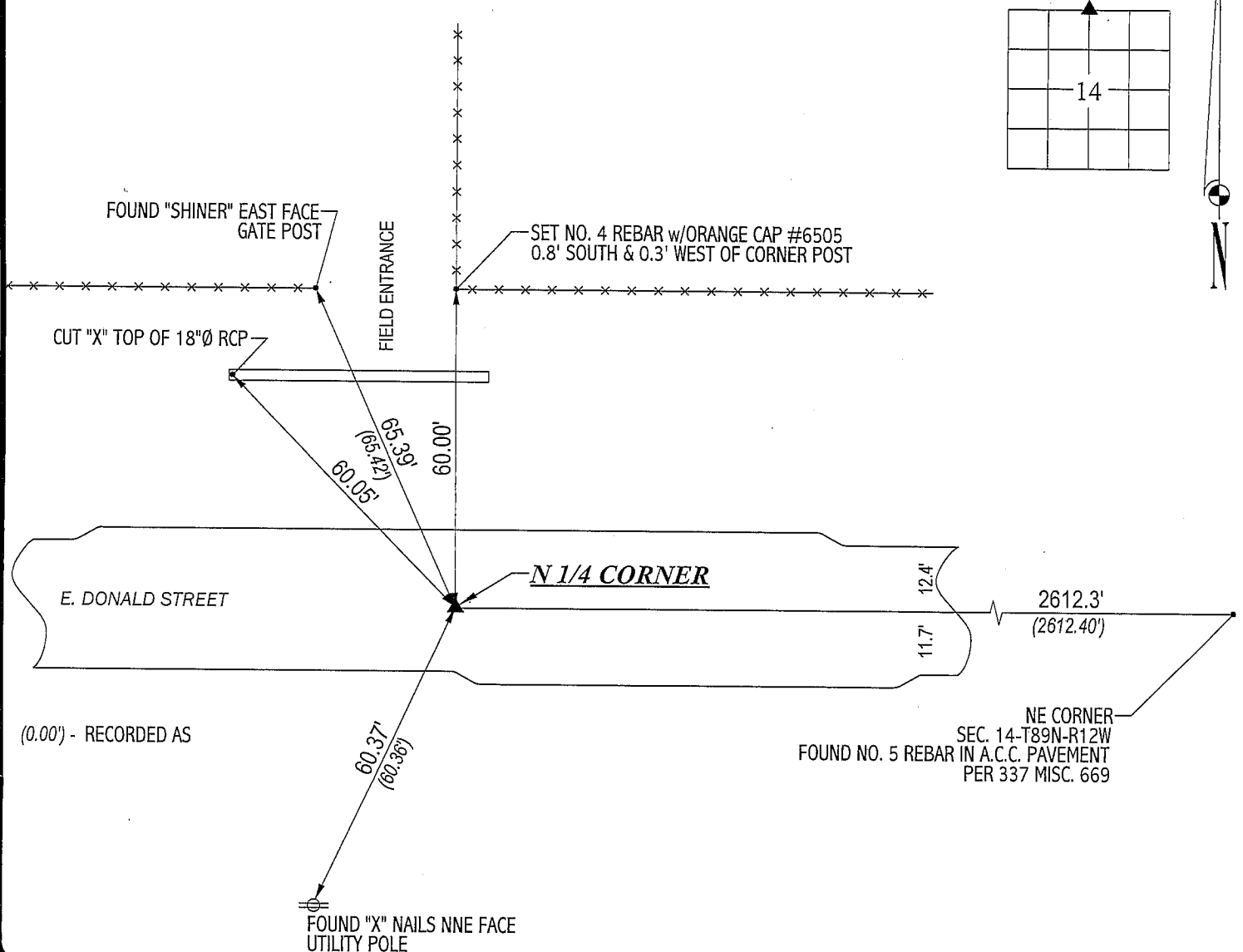
## MONUMENT DESCRIPTION AND REMARKS:

MONUMENTATION FOR N 1/4 CORNER HAS CHANGED FROM 295 MISC. 566. SURVEY DONE IN SW 1/4 SE 1/4 SEC. 11-T89N-R12W.


N 1/4 CORNER: 295 MISC. 566 CALLS FOR A "LEAD PLUG IN P.C.C.". EAST DONALD STREET RECENTLY A.C.C. OVERLAYED. FOUND 2"Ø ALUMINUM DISK IN A.C.C. PAVEMENT CORRESPONDING TO REFERENCE TIES PER 295 MISC. 566. DISK IS LABELED "BLACK HAWK COUNTY LAND CORNER" w/CHISELED "X" IN THE CENTER OF DISK.

## PLAN VIEW


(SHOW A MINIMUM OF THREE REFERENCE TIES TO DURABLE PHYSICAL OBJECTS, RELEVANT MONUMENTS AND PHYSICAL CONDITIONS THAT WILL ENABLE RECOVERY OF THE CORNER.)

**HES** HELLAND ENGINEERING & SURVEYING, LTD.  
1107 Technology Parkway  
Cedar Falls, Iowa 50613-6951  
(319)-266-0161

FILE NAME: 02-297CC.DRG



I hereby certify that this land surveying document was prepared and the related survey work was performed by me or under my direct personal supervision and that I am a duly licensed Land Surveyor under the laws of the State of Iowa.

  
Paul H. Helland  
License Number 6505My license renewal date is December 31, 2003.  
All pages or sheets are covered by this seal except:LIST CORNERS TO BE INDEXED  

CORNER	SECTION	TOWNSHIP	RANGE
N 1/4 CORNER	14	89N	12W