

SC✓
Misc✓
INDEX✓
WATSON
P. 100

BLACK HAWK COUNTY, IOWA, SS
for record Sep 30, 19 97 at 6467
3:30 P.M. and recorded in Book 327
of Misc Page 482

Patricia J. Doe Recorder
Fee 1-5.00/
Rec'd Rae Freet
Ret Hall Realty Attn Paul Kurtz
808 18TH ST
Cedar Falls, IA 50613 SLSI 9-90
Kirk D. Eschliman, P.L.S. Iowa Lic. No. 9961, 723 Broadway Street, Waterloo, Iowa 50703 - Phone 319-234-0509

UNITED STATES PUBLIC LAND SURVEY CORNER CERTIFICATE OF

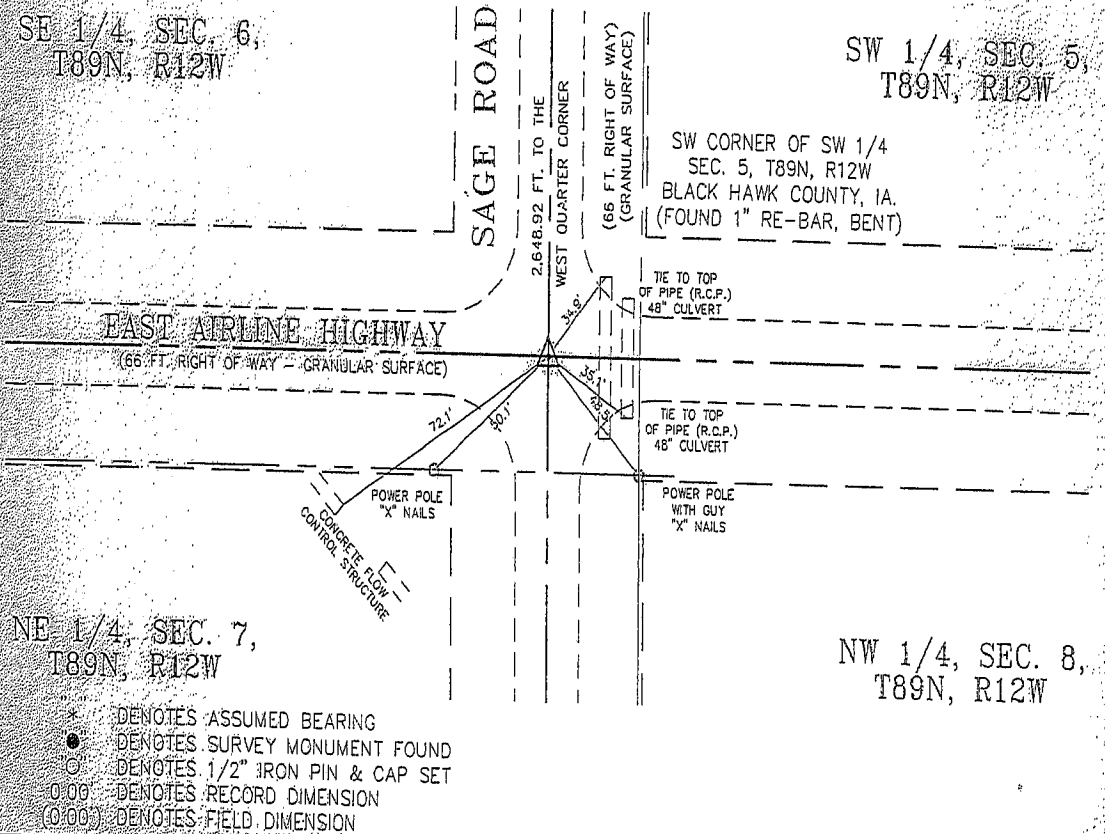
Land Survey Monuments situated in Section 5 (FIVE), Township 89 North, Range 12 West, of the Fifth Principal Meridian, Black Hawk County, Iowa. Previously recorded in (not previously recorded) of the County Recorder's Office (book, page, document number, etc.)

(Show reason for preparing this certificate, the evidence and detailed procedures used in establishing the corner positions and monumentation found or placed.)

Monument Description and Remarks: ONE INCH (1") IRON RE-BAR, FOUND 4" BELOW SURFACE. TOP 8" OF BAR BENT TO THE NORTH. RE-BAR AND "X" NAILS WERE PREVIOUSLY SET BY OTHERS. NO CORNER CERTIFICATE ON RECORD AT THIS DATE.

PLAN - VIEW

(Show a minimum of three reference ties to durable physical objects, relevant monuments and physical conditions that will enable recovery of the corner.)



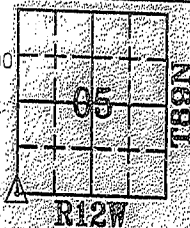
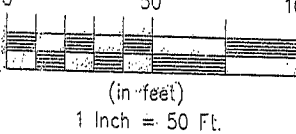
I HEREBY CERTIFY THAT THIS LAND SURVEYING DOCUMENT WAS PREPARED BY ME OR UNDER MY DIRECT PERSONAL SUPERVISION AND THAT I AM A DULY LICENSED LAND SURVEYOR UNDER THE LAWS OF THE STATE OF IOWA.

Kirk D. Eschliman DATE: 09/29/97
KIRK D. ESCHLIMAN, P.L.S. IOWA LIC. NO. 9961
MY LICENSE RENEWAL DATE IS DECEMBER 31, 1997

SEAL:



GRAPHIC SCALE



LIST OF CORNERS TO BE INDEXED

Corners	Section	Township	Range
SW	05	89	12

HEINICK ENGINEERING GROUP, INC.
CIVIL ENGINEERS & LAND SURVEYORS WITH OFFICES IN WATERLOO & CEDAR FALLS, IOWA
DRAWN BY: K.D.E. REF: BK: PG: PG: PG:
DATE: 09/29/97 C:\D.D.\FILE\05891215.DWG PROJECT NO. 97A73