

UNITED STATES PUBLIC LAND SURVEY
CORNER CERTIFICATE OF

INDEX LEGEND

LOCATION:

Section 32, Township 89 North, Range 11 West, of the Fifth Principal Meridian, Black Hawk County, Iowa.

PREVIOUSLY RECORDED IN BOOK:

Book 331, Page 711

INSTRUMENT #:

PREPARED BY:

CLAPSADDLE-GARBER ASSOCIATES, INC,

RETURN TO:

5106 NORDIC DRIVE
CEDAR FALLS, IOWA 50613
PHONE 319-266-0258
CGA@CGACONSULTANTS.COM

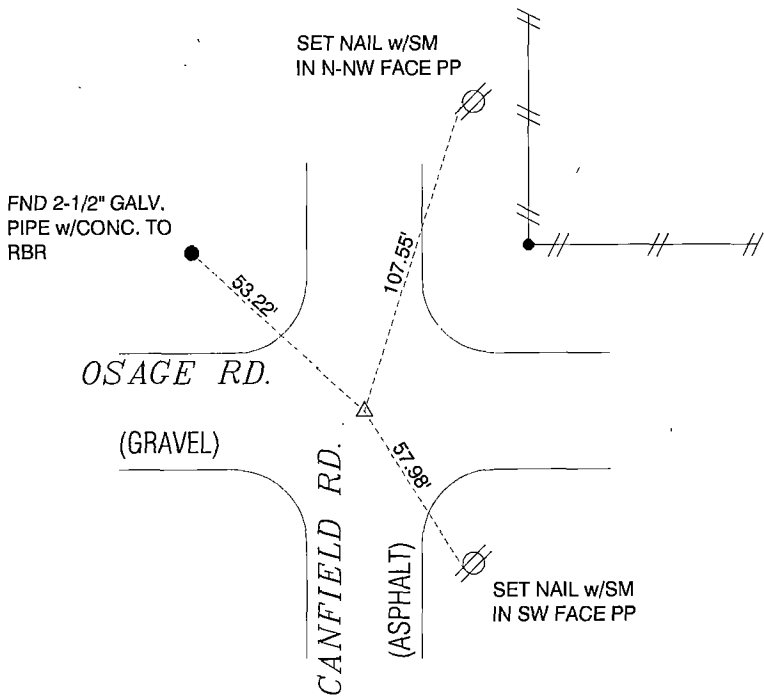
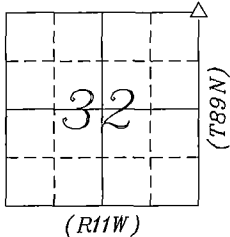


Doc ID: 011881100001 Type: GEN
Recorded: 12/20/2022 at 11:20:21 AM
Fee Amt: \$0.00 Page 1 of 1
Black Hawk County Iowa
SANDIE L. SMITH RECORDER

File 2023-00009301

THIS CERTIFICATE WAS PREPARED TO PERPETUATE MONUMENTATION AFTER BLACK HAWK COUNTY HMA RESURFACING AS A PART OF FARM TO MARKET SYSTEM PROJECT FM-C007(162)-55-07. CORNERS WERE SET USING METHODS DESCRIBED BELOW.

PLAN-VIEW
NO SCALE




NE COR.
SECTION 32-89-11

FOUND 5/8" REBAR PRIOR TO PROJECT.
RESET MAG SPIKE AFTER
CONSTRUCTION WAS COMPLETE.



LEGEND: (MONUMENT SYMBOLS ARE ORIENTED TO THE NORTH)	
FOUND	▲ PLSS CORNER FOUND (as noted)
	● PARCEL OR LOT CORNER (or as noted)
SET	△ PLSS CORNER - 1/2" DIAMETER x 30" IRON REBAR w/ORANGE PLASTIC ID CAP (#17162)
	○ 1/2" DIAMETER x 30" IRON REBAR w/ORANGE PLASTIC ID CAP (#17162)



I hereby certify that this land surveying document was prepared and the related survey work was performed by me or under my direct personal supervision and that I am a duly Licensed Professional Land Surveyor under the laws of the State of Iowa.

Travis R. Stewart 12/15/2022
Travis R. Stewart, PLS date

Iowa License Number 17162

My License Renewal Date is December 31, 2023

Pages or sheets covered by this seal: THIS SHEET

List Corners to be Indexed

Corners	Section	Township	Range
NE COR	32	89N	11W
NW COR	33	89N	11W
SE COR	29	89N	11W
SW COR	28	89N	11W



PROJECT NO. 78321
DATE OF SURVEY: 09-09-22
DRAWN BY: RDK
FIELD CREW: RDK
SHEET NO. 1 OF 1