

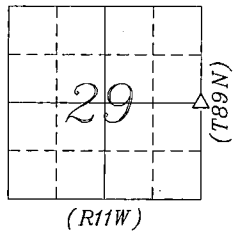
UNITED STATES PUBLIC LAND SURVEY CORNER CERTIFICATE OF	
INDEX LEGEND	
LOCATION:	Section 29, Township 89 North, Range 11 West, of the fifth Principal Meridian, Black Hawk County, Iowa.
PREVIOUSLY RECORDED IN BOOK:	Book 331, Page 710
INSTRUMENT #:	
PREPARED BY:	CLAPSADDLE-GARBER ASSOCIATES, INC,
RETURN TO:	5106 NORDIC DRIVE
TRAVIS R. STEWART	CEDAR FALLS, IOWA 50613
	PHONE 319-266-0258
	CGA@CGACONSULTANTS.COM



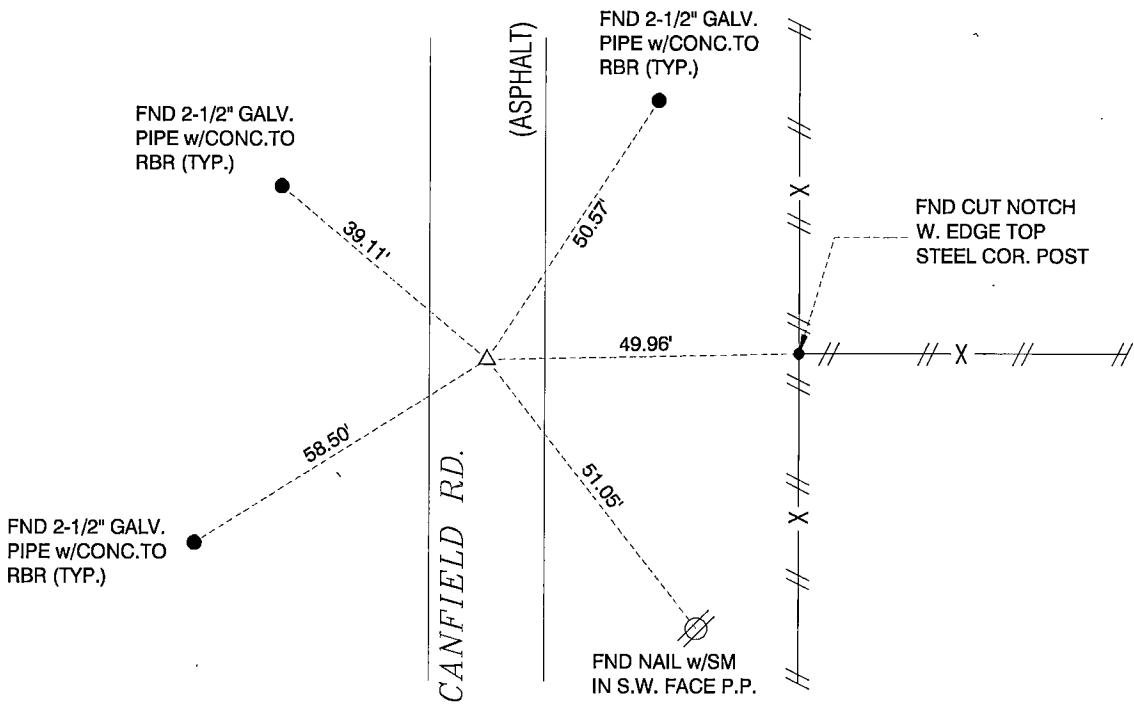
Doc ID: 011881120001 Type: GEN  
Recorded: 12/20/2022 at 11:21:40 AM  
Fee Amt: \$0.00 Page 1 of 1  
Black Hawk County Iowa  
SANDIE L. SMITH RECORDER

File 2023-00009303

THIS CERTIFICATE WAS PREPARED TO PERPETUATE MONUMENTATION AFTER BLACK HAWK COUNTY HMA RESURFACING AS A PART OF FARM TO MARKED SYSTEM PROJECT FM-C007(162)-55-07. CORNERS WERE RESET USING METHODS DESCRIBED BELOW.



PLAN-VIEW  
NO SCALE




EAST 1/4 CORNER  
SECTION 29-89N-11W

FND 5/8" REBAR PRIOR TO PROJECT,  
RESET MAG SPIKE AFTER  
CONSTRUCTION WAS COMPLETE.



LEGEND: (MONUMENT SYMBOLS ARE ORIENTED TO THE NORTH)	
FOUND	▲ PLSS CORNER FOUND (as noted)
	● PARCEL OR LOT CORNER (or as noted)
SET	△ PLSS CORNER - 1/2" DIAMETER x 30" IRON REBAR w/ORANGE PLASTIC ID CAP (#17162)
	○ 1/2" DIAMETER x 30" IRON REBAR w/ORANGE PLASTIC ID CAP (#17162)



I hereby certify that this land surveying document was prepared and the related survey work was performed by me or under my direct personal supervision and that I am a duly Licensed Professional Land Surveyor under the laws of the State of Iowa.

*Travis R. Stewart* 12/15/2022  
Travis R. Stewart, PLS date  
Iowa License Number 17162  
My License Renewal Date is December 31, 2023  
Pages or sheets covered by this seal: THIS SHEET

List Corners to be Indexed			
Corners	Section	Township	Range
E COR	29	89N	11W
W COR	28	89N	11W



PROJECT NO. 78321  
DATE OF SURVEY: 09-09-22  
DRAWN BY: RDK  
FIELD CREW: RDK  
SHEET NO. 1 OF 1