



Doc ID: 007538400001 Type: GEN
Recorded: 01/19/2017 at 11:06:03 AM
Fee Amt: \$7.00 Page 1 of 1
Black Hawk County Iowa
SANDIE L. SMITH RECORDER

File 2017-00013084

PREPARED BY: RANDALL L. RATTENBORG 105 WEST MAIN STREET MANCHESTER, IA 52057, 563-927-2434

UNITED STATES PUBLIC LAND SURVEY CORNER CERTIFICATE

Land Survey Monuments situated in Section 1, Township 89 North, Range 11 West of the Fifth Principal Meridian,
Black Hawk County, Iowa.

Previously recorded in County Recorder's Office in NOT RECORDED
(book, page, document number, etc.)

NE CORNER; Found 1/2" iron rod.

E 1/4 CORNER; Found 4" x 4" concrete monument w/ brass cap. Cap stamped 1 + 6

PLAN VIEW

(Show a minimum of three reference ties to durable physical objects, relevant monuments and physical conditions that will enable recovery of the corner.)

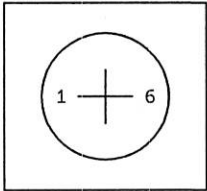
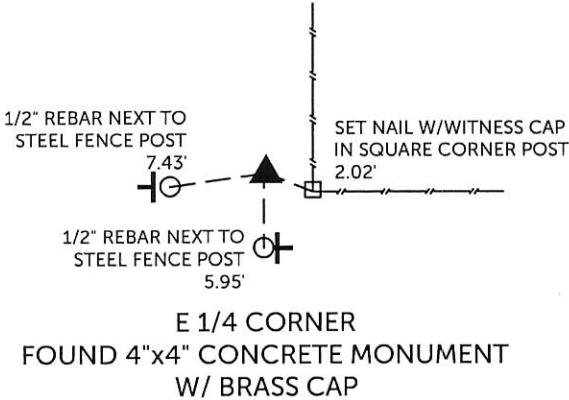
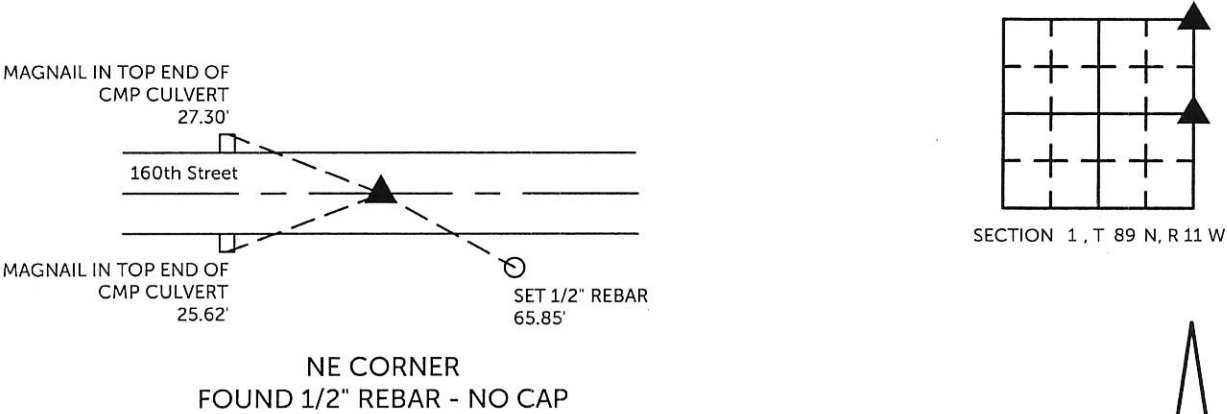



ILLUSTRATION OF MONUMENT
AT E 1/4 CORNER

TIES ARE TO PLAT Parcel D - Buchanan County
IN SECTION 6, T 89 N, R 10 W

BURRINGTON GROUP, INC. PROJECT NO.16-155


I HEREBY CERTIFY THAT THIS LAND SURVEYING DOCUMENT
WAS PREPARED AND THE RELATED SURVEY WORK WAS
PERFORMED BY ME OR UNDER MY DIRECT PERSONAL
SUPERVISION AND THAT I AM A DULY LICENSED PROFESSIONAL
LAND SURVEYOR UNDER THE LAWS OF THE STATE OF IOWA.

 1/17/17

Randall L. Rattenborg, P.L.S. License #17939 Date
My license renewal date is December 31, 2017

List Corners to be Indexed:	Section	Township	Range
NE Corner	1	T 89N	R11 W
E 1/4 Corner			

SEAL COVERS THIS SHEET ONLY



BURRINGTON GROUP, INC.
Civil Engineering | Land Surveying
105 W. Main Street Manchester, Iowa 52057