

INDEX &  
MARGIN  
PROOF  
COMPARE

BLACK HAWK COUNTY IOWA:SS

Filed for record Mar 27, 2000 at  
4:00 P.M. and recorded in Book \_\_\_\_\_

013960

of \_\_\_\_\_ Page \_\_\_\_\_

Wendell J. Lupkes Recorder  
Fee 1-5.00/

VAN WINKLE-JACOB ENGINEERING, INC  
6221 CHANCELLOR DR  
CEDAR FALLS IA 50613

## UNITED STATES PUBLIC LAND SURVEY CORNER CERTIFICATE OF

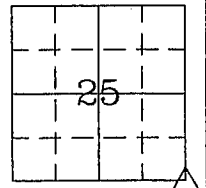
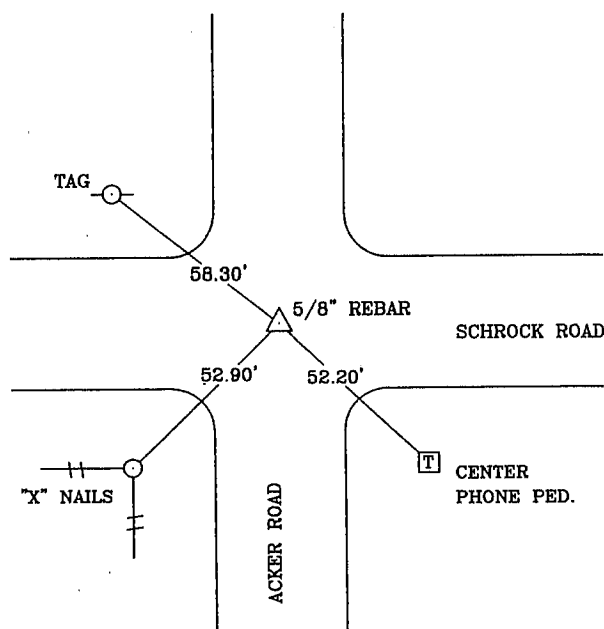
Land Survey Monuments situated in Section 25, Township 88 N, Range  
14 W, of the Fifth Principal Meridian, BLACKHAWK County, Iowa  
Previously recorded in Book \_\_\_\_\_, Page \_\_\_\_\_.

Show reason for preparing this certificate, the evidence and detailed procedures used in establishing the corner positions and monumentation found or placed.)

Monument Description and Remarks: SE CORNER - FOUND 5/8" REBAR ON INTERSECTING  
CENTERLINES OF SCHROCK ROAD AND ACKER ROAD, 1/2" DEEP. NO CORNER CERTIFICATE PREVIOUSLY  
RECORDED.

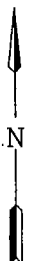
### PLAN - VIEW

(Show a minimum of three reference ties to durable physical objects, relevant monuments and physical conditions recovery of the corner.)



#### LEGEND

- SECTION CORNER FOUND
- POWER POLE
- FENCE LINE
- SECTION CORNER FOUND
- FENCE POST
- LIGHT POLE
- TREE
- TELEPHONE PED.



I hereby certify that the survey work was completed and this certificate was prepared by me or under my direct personal supervision and that I am a duly registered land surveyor under the laws of the state of Iowa.

Wendell J. Lupkes 3-27-00  
REGISTERED LAND SURVEYOR NO. 12088



#### List Corners to be Indexed

Corners	Section	Twp	Range
SE	25	88	14

**VJ** Van Winkle - Jacob Engineering, Inc.  
6221 CHANCELLOR DRIVE  
CEDAR FALLS, IOWA - 319-266-5829

SECTION CORNER  
REFERENCE TIES

SCALE  
SCALE  
DRAWN BY  
MJV  
DATE  
3-16-00