

PROOF FILED FOR RECORD MAY 6 , 2003 , AT 3:00 P. M. FEE 1-5.00X

COMPARED

Patricia L. Hess

BLACK HAWK COUNTY RECORDER

EARTHTECH 501 SYCAMORE ST STE 222 WATERLOO IOWA 50703

Michael R. Fagle, L.S.

Earth Tech, 501 Sycamore St., Suite 222, Waterloo, Iowa 50703

I-319-232-6531

UNITED STATES PUBLIC LAND SURVEY CORNER CERTIFICATE  
OF

Land Survey Monuments situated in Section 14 , Township 88 North ,  
Range 13 West , of the Fifth Principal Meridian, Black Hawk  
County, Iowa. Previously recorded in \_\_\_\_\_  
in County Recorder's Office. (Book, Page, Document Number, etc.)


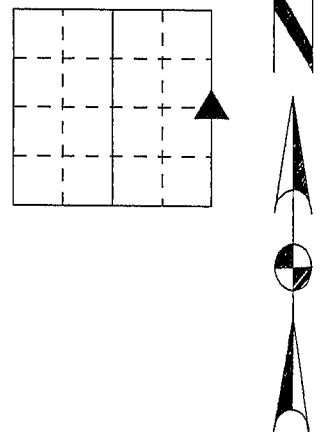
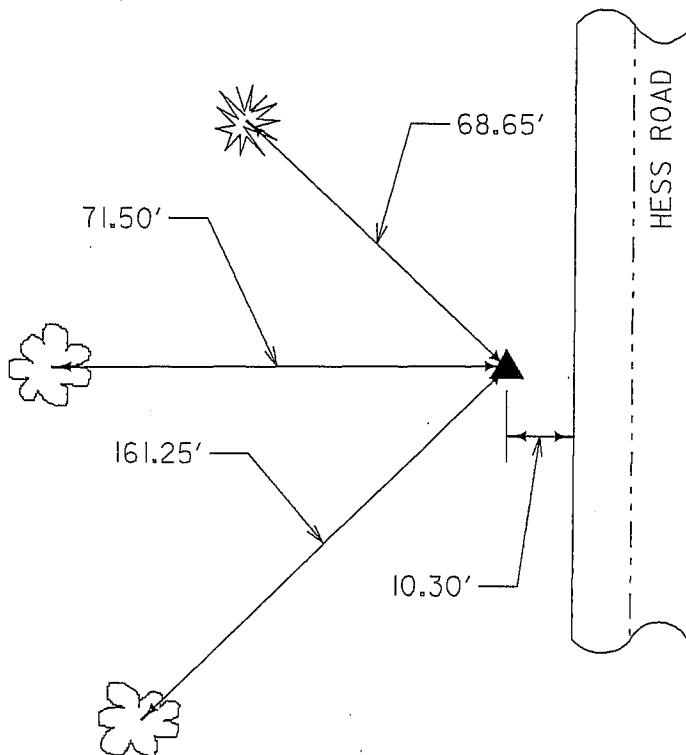
(Show reason for preparing this certificate, the evidence and detailed procedures  
used in establishing the corner positions and monumentation found or placed.)

Monument Description and Remarks: FOUND SPIKE 3" DEEP IN CENTER OF GRAVEL ROAD  
AFTER CONSTRUCTION WAS COMPLETED RESET 1/2" REBAR WITH YELLOW PLASTIC CAP NO.  
8505 (NOVEMBER 20, 1997)

## PLAN - VIEW

(Show a minimum of three reference ties to durable physical objects, relevant  
monuments and physical conditions that will enable recovery of the corner.)

ALL MEASUREMENTS ARE PLUMBED



I hereby certify that this Land Surveying  
document was prepared by me or under  
my direct personal supervision and  
that I am a duly Licensed Land Surveyor  
under the laws of the State of Iowa.

Michael R Fagle 5-06-03  
MICHAEL R. FAGLE Date

License number 8505

My license renewal date is December 31, 2004

Pages or sheets covered by this seal:  
THIS SHEET

## List Corners to be Indexed

Corners	Section	Twp	Range
EAST 1/4 CORNER	14	T 88 N	R 13 W