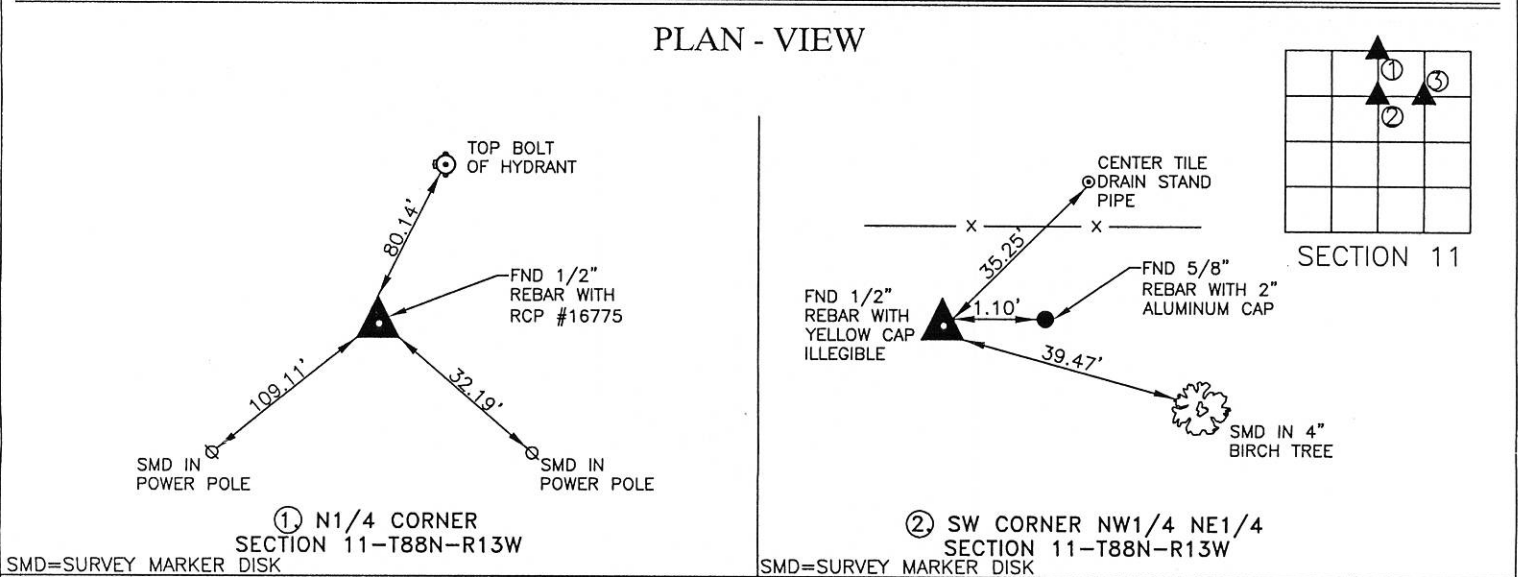


Prepared By: R. Rodney Klien, L.S. #18646 Anderson-Bogert Engineers & Surveyors, Inc. 4001 River Ridge Dr. N.E. Cedar Rapids, Iowa 52402 Phone: (319) 377-4629

# UNITED STATES PUBLIC LAND SURVEY CORNER CERTIFICATE OF

Land Survey Monuments situated in Section 11, Township 88N, Range 13W, of the Fifth Principal Meridian, BLACK HAWK County, Iowa.  
Previously recorded in NOT PREVIOUSLY RECORDED in County Recorders Office.

Monument Description and Remarks: ① FOUND 1/2" REBAR W/ RED PLASTIC CAP #16775 IDENTIFIED BY PREVIOUS SURVEYS. ② FOUND 1/2" REBAR W/ ILLEGIBLE YELLOW CAP IDENTIFIED BY PREVIOUS SURVEYS. ③ FOUND CLIPPED PIPE IDENTIFIED BY PREVIOUS SURVEYS.



I hereby certify that this land surveying document was prepared and the related survey work was performed by me or under my direct personal supervision and that I am a duly licensed Land Surveyor under the laws of the State of Iowa

Signature: R. Rodney Klien Date: 10-2-18



Printed or typed name: R. Rodney Klien

License number: #18646

My license renewal date is December 31, 2019

Pages or sheets covered by this seal: 1 of 1

SEAL



List Corners to be Indexed			
Corners	Section	Twp	Range
N1/4 CORNER	11	88N	13W
SW CORNER NW1/4 NE1/4	11	88N	13W
SE CORNER NW1/4 NE1/4	11	88N	13W

☒ THERE IS NO CERTIFICATE FOR THE CORNER ON FILE WITH THE RECORDER OF THE COUNTY IN WHICH THE CORNER IS LOCATED.

☐ THE SURVEYOR IN RESPONSIBLE CHARGE OF THE LAND SURVEYING ACCEPTS A CORNER POSITION WHICH DIFFERS FROM THAT SHOWN IN THE PUBLIC RECORDS OF THE COUNTY IN WHICH THE CORNER IS LOCATED.

☐ THE CORNER MONUMENT IS REPLACED OR MODIFIED IN ANY WAY.

☐ THE REFERENCE TIES IN AN EXISTING PUBLIC RECORD ARE INCORRECT OR MISSING.