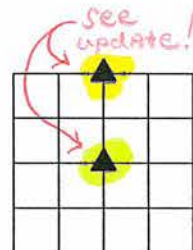


UNITED STATES PUBLIC LAND SURVEY CORNER CERTIFICATE

Land Survey Monuments situated in Section 2 , Township 88 North, Range 13 West of the Fifth Principal Meridian, Blackhawk County, Iowa.

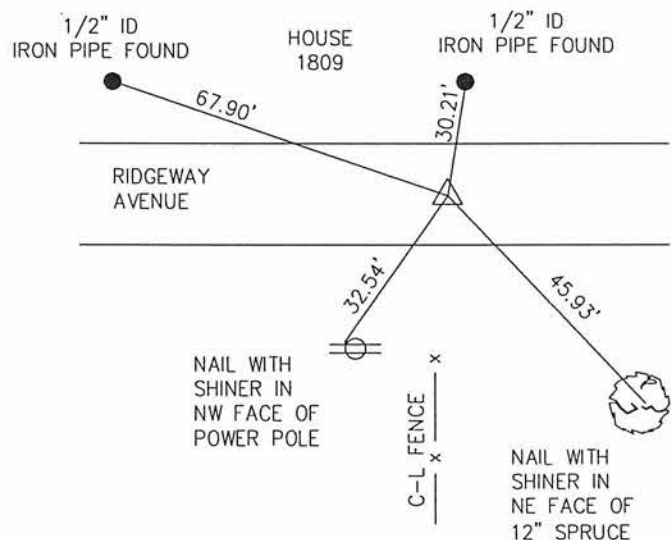
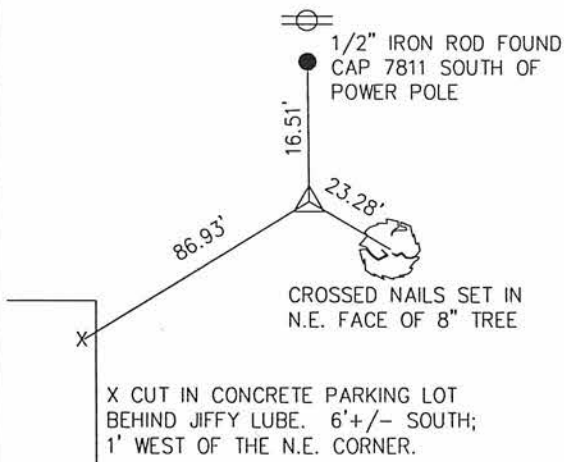
Remarks: FOUND 1/2" IRON ROD WITH CAP 7811 AT CENTER OF SECTION FROM RECORDED PLATS.
AFTER AN EXTENSIVE SEARCH FOR A REPORTED LEAD PLUG AND NAIL AT THE NORTH 1/4 CORNER,
I SET A PK NAIL PER COUNTY AND IDOT TIES.

Corners to be indexed: THE CENTER AND NORTH 1/4 CORNER
OF SECTION 2-88-13.



CENTER OF SECTION 2-88-13
1/2" IRON ROD CAP 7811

**NORTH 1/4 CORNER
SECTION 2-88-13**
PK NAIL SET



SEAL:



I hereby certify that this land surveying document was prepared and the related survey work was performed by me or under my direct personal supervision and that I am a duly Licensed Land Surveyor under the Laws of the State of Iowa.

Ronald J. Saddoris April 21, 2000
Ronald J. Saddoris
License No. 7363
My license renewal date is December 31, 2001

022204

INDEX
MARGIN
PROOF
COMPARE

BLACK HAWK COUNTY IOWA:SS
Filed for record APR 26, 2000 at
4:00 P. M. and recorded in Book
of _____ Page _____
Curtis J. Soss Recorder
FEE 1-5.00/
SHIVE HATTERY
PO BOX 1803
CEDAR RAPIDS IA 52406 1803