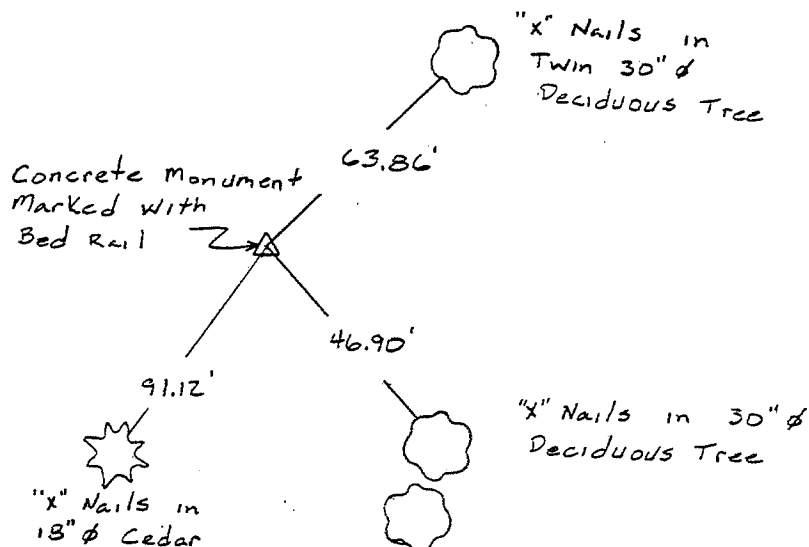


UNITED STATES PUBLIC LAND SURVEY CORNER CERTIFICATE

RECORDED

CORNER IDENTITY: SW Corner Section 23-88-12



REFERENCE TIES

DATE SURVEYED: 12-17-92

DATE DRAWN: 1-6-93

REASON FOR PREPARING CERTIFICATE: No certificate on file.

PROCEDURE USED AND

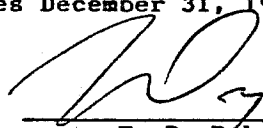
CORNER DESCRIPTION: Found concrete monument marked with bed rail.


CERTIFICATE

I hereby certify that this plat, map, survey or report was made by me or under my direct personal supervision and that I am a duly Registered Land Surveyor under the laws of the State of Iowa.

My registration expires December 31, 1994.

11/11/92
Date


F. R. Debe
Ia. Reg. No. 7811



PREPARED BY
SCHENK ENGINEERING COMPANY
WATERLOO, IOWA

MISC. Bk. 304 p. 608