

SC ✓  
Misc ✓  
INDEX ✓  
MARGIN ✓  
PROOF ✓  
COMPARE ✓

BLACK HAWK COUNTY IOWA:SS  
FILED FOR RECORD Mar 2, 1999 AT  
4:00P.M AND RECORDED IN BOOK 333  
OF Misc PAGE 504  
RECORDED  
FEE 1-5.00/  
PAUL HELLAND

20545

PAUL H. HELLAND, 1107 TECHNOLOGY PARKWAY, CEDAR FALLS, IOWA 50613, (319)-266-0161

## UNITED STATES PUBLIC LAND SURVEY CORNER CERTIFICATE OF

Land Survey Monuments situated in Section 17, Township 88, Range 12, of the Fifth Principal Meridian, BLACK HAWK County, Iowa.

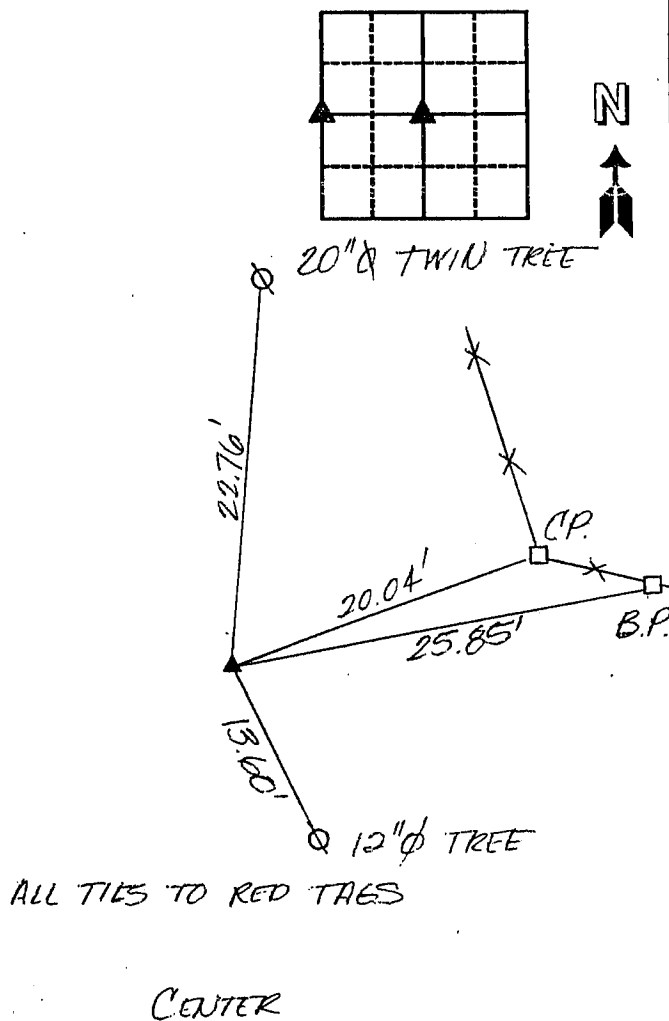
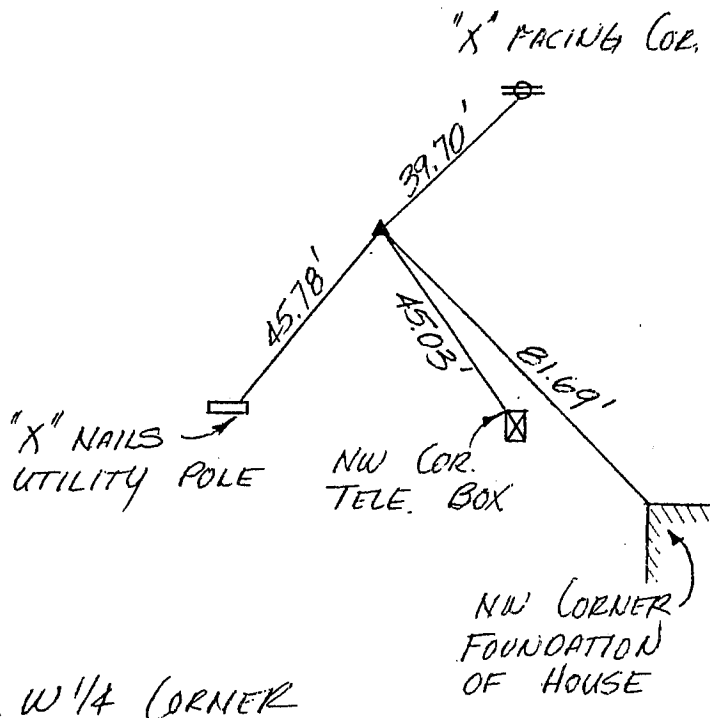
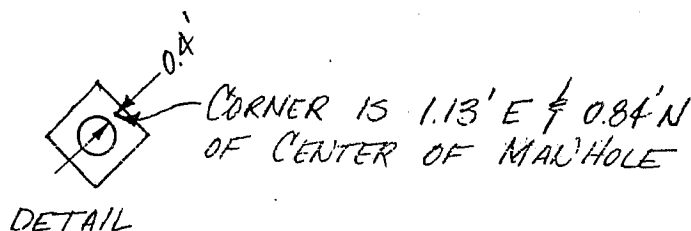
Previously recorded in Book 331, Page 041. (W 1/4 CORNER)  
J.T. 03-10-99

(Show reason for preparing this certificate, the evidence and detailed procedures used in establishing the corner positions and monumentation found or placed.)

Monument Description and Remarks: SURVEY DONE IN SE 1/4 NW 1/4 17-88-12.  
W 1/4 CORNER - FOUND NAIL W/FLAGGING AS PER COUNTY TIES.  
CENTER - DUG HOLE 10' X 2', SEARCHED EXTENSIVELY IN AREA FOR.  
STONE, NO STONE FOUND, SET 1" Ø PIPE @ DOUBLE 1/4 1/4  
DISTANCES FROM WEST

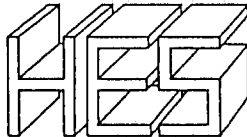
### PLAN - VIEW

(Show a minimum of three reference ties to durable physical objects, relevant monuments and physical conditions that will enable recovery of the corner.)



97-265

I HEREBY CERTIFY THAT THIS PLAT, MAP, SURVEY OR REPORT WAS MADE  
BY ME OR UNDER MY DIRECT PERSONAL SUPERVISION AND THAT I AM A  
DULY REGISTERED LAND SURVEYOR UNDER THE LAWS OF THE STATE OF IOWA  
DATE 3/22/99  
PAUL H. HELLAND, P.E. & R.L.S. IOWA REGISTRATION NO. 6505  
MY REGISTRATION EXPIRES DECEMBER 31, 1997



HELLAND ENGINEERING  
& SURVEYING, LTD.  
1107 TECHNOLOGY PARKWAY  
CEDAR FALLS, IOWA 50613  
319-266-0161

#### List Corners to be Indexed

Corners	Section	Twp	Range
W 1/4	17	88	12
CENTER	17	88	12