

UNITED STATES PUBLIC LAND SURVEY CORNER CERTIFICATE

OF

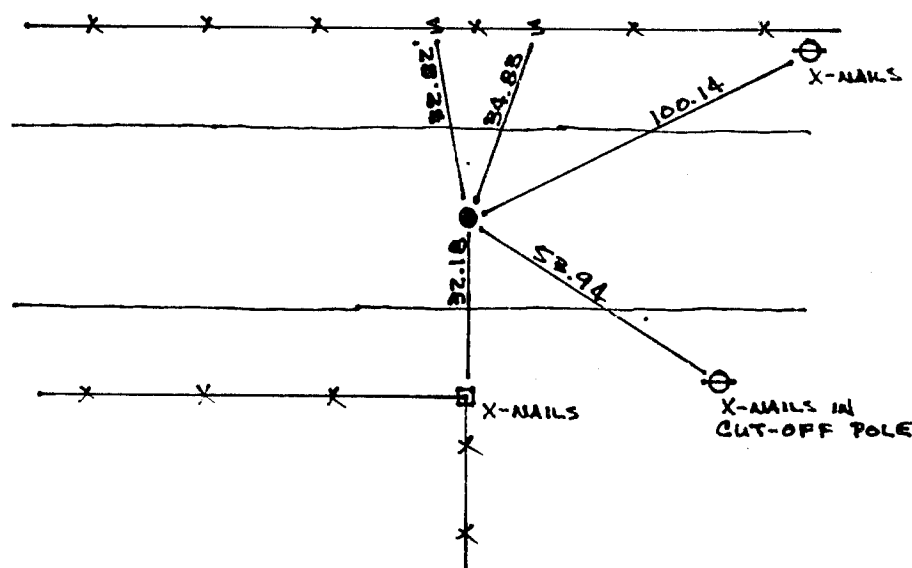
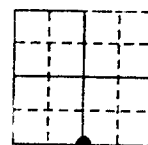
Land Survey Monuments situated in Section 11, Township 88 NORTH, Range 12 WEST, of the Fifth Principal Meridian, BLACK HAWK County, Iowa.
Previously recorded in Book _____, Page _____

(Show reason for preparing this certificate, the evidence and detailed procedures used in establishing the corner position, and any monument found or placed.)

Monument Description and Remarks: FOUND A STANDARD CONCRETE MONUMENT 7"
DEEP IN CENTER OF GRAVEL ROAD.

PLAN - VIEW

(Show a minimum of three reference ties to durable physical objects, relevant monuments and physical conditions that will enable recovery of the corner.)




I hereby certify that the survey work was completed and this certificate was prepared by me or under my direct personal supervision and that I am a duly registered land surveyor under the laws of the state of Iowa.

Wm H Robinson

REGISTERED LAND SURVEYOR NO. 2697

DATE 1/31/91

SEAL



List Corners to be Indexed

Corners	Section	Twp	Range
S 1/4	11	88	12

BOOK **294** PAGE **491**



Recorded
Only!