

ENTERED 8-9-94  
BKS I-II

# UNITED STATES PUBLIC LAND SURVEY CORNER CERTIFICATE

OF

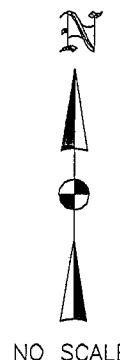
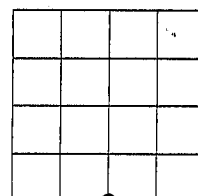
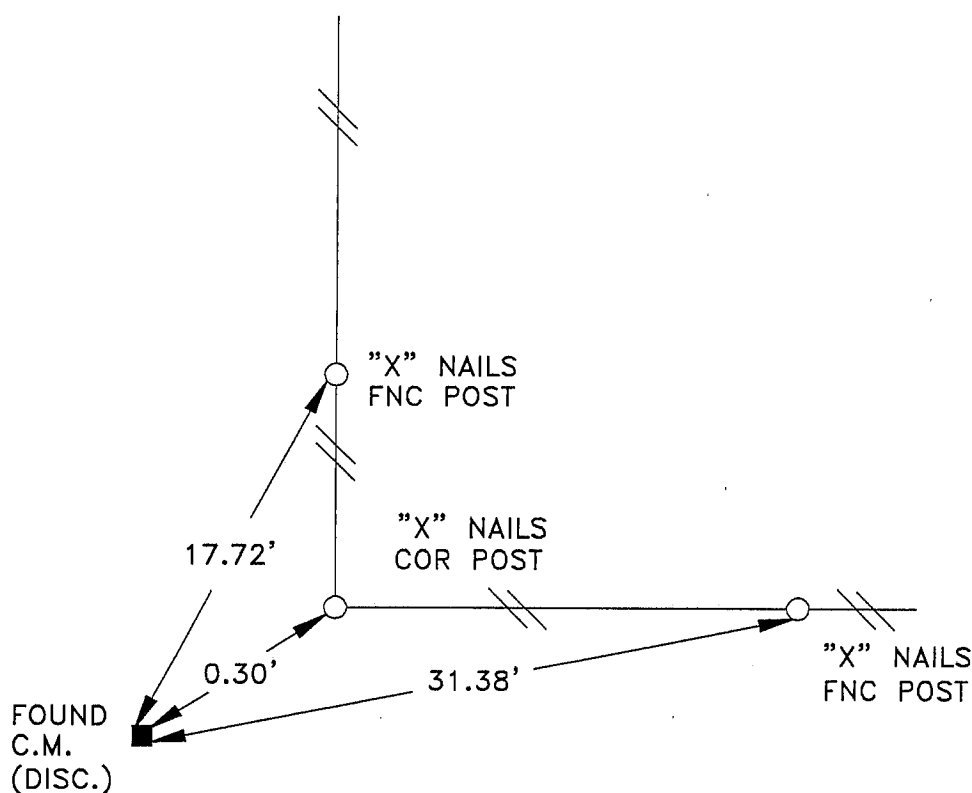
Land Survey Monuments situated in Section 4, Township 88 NORTH, Range 12 WEST, of the Fifth Principal Meridian, BLACK HAWK County, Iowa.  
Previously recorded in Book \_\_\_\_\_, Page \_\_\_\_\_.

(Show reason for preparing this certificate, the evidence and detailed procedures used in establishing the corner positions and monumentation found or placed.)  
Monument Description and Remarks: CORNER WAS FOUND FROM TIES OBTAINED FROM I.D.O.T. 1-380

PLANS. FOR SURVEY IN SW 1/4 SECTION 4-88-12 & NW 1/4 SECTION 9-88-12.

## PLAN-VIEW

(Show a minimum of three reference ties to durable physical objects. Relevant monuments and physical conditions that will enable recovery of the corner.)




### List Corners to be Indexed

| Corners      | Section | Twp | Range |
|--------------|---------|-----|-------|
| S 1/4        | 4       | 88  | 12    |
| N 1/4 COR. 9 |         | "   | "     |

I hereby certify that this Corner Certificate was prepared by me or under my direct personal supervision and that I am a duly Registered Professional Land Surveyor under the laws of the State of Iowa. My Registration Renewal Date is Dec. 31, 1994.

Craig R. Johnstone 24 JUNE 1994  
Craig R. Johnstone Iowa Reg. No. 10039 date



CLAPSADDLE-GARBER & ASSOC.  
MARSHALLTOWN, IOWA

MISC. BK 311 p. 689