

DANIEL T. CRAWFORD P.E. & L.S. Crawford Engineering & Surveying, Inc., Independence, Iowa 319/334-7077

UNITED STATES PUBLIC LAND SURVEY CORNER CERTIFICATE
OFLand Survey Monuments situated in Section 18, Township 88 North, Range 10 West, of the Fifth Principal Meridian, Buchanan County, Iowa.Previously recorded in N/A in County Recorder's Office.

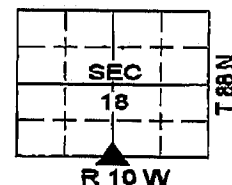
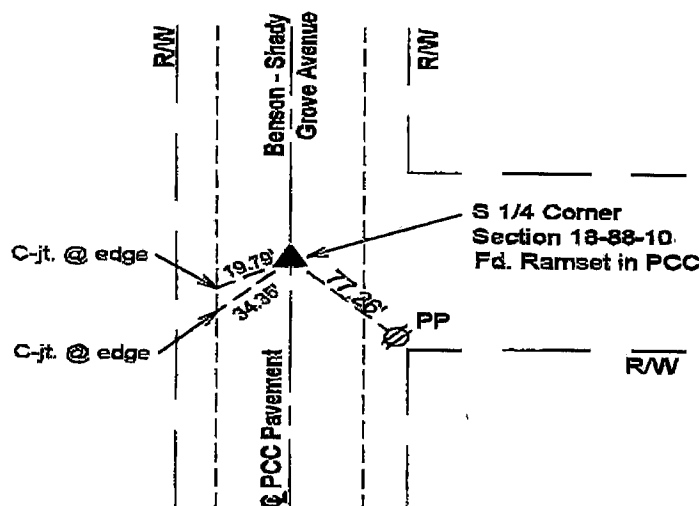
Monument Description and Remarks:

Reason for preparing certificate: Current certificate not on file.Evidence and detailed procedure used to establish corner position: Corner monument located from Buchanan County Highway Department references.Monumentation found or placed: Found ramset in PCC pavement

Extent of search for monument:

PLAN-VIEW


(Show a minimum of three reference ties to durable physical objects, relevant monuments and physical conditions that will enable recovery of the corner).



I hereby certify that the survey work was completed and this land surveying document was prepared by me or under my direct personal supervision and that I am a duly licensed land surveyor under the laws of the State of Iowa.

Signature: Daniel T. Crawford

DANIEL T. CRAWFORD P.E. & L.S.

Date: 12-26-02 Reg. No. 8812My license renewal date is December 31, 2003

SEAL

List Corners to be Indexed

Corners	Section	Twp.	Range
S 1/4 Corner	18	88 N	10 W