

CRAWFORD ENGINEERING  
PO BOX 793  
INDEPENDENCE, IA 50644

I  
P  
Z

Document Number: 2009006564  
Date: Sep 26, 2008 4:30:00 pm  
Aud Fee: 0.00 Rec Fee: 5.00  
Trans Tax: 0.00 Rec Management Fee: 1.00  
E-Com Fee: 1.00 Non-Standard Page Fee: 0.00  
Filed for record in Black Hawk County, Iowa  
Judith A. McCarthy, County Recorder

DANIEL T. CRAWFORD, P.E. & L.S. Crawford Engineering & Surveying, Inc., Independence, Iowa 319/334-7077

UNITED STATES PUBLIC LAND SURVEY CORNER CERTIFICATE  
OF

Land Survey Monuments situated in Section 23, Township 88 N, Range 11 W, of the Fifth Principal Meridian, Black Hawk County, Iowa.

Previously recorded in MISC. BK. 292 p. 752 (N.W. COR. Sect. 24) (J.T.) in County Recorder's Office.

Monument Description and Remarks:

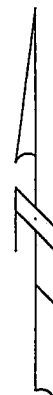
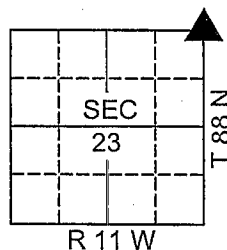
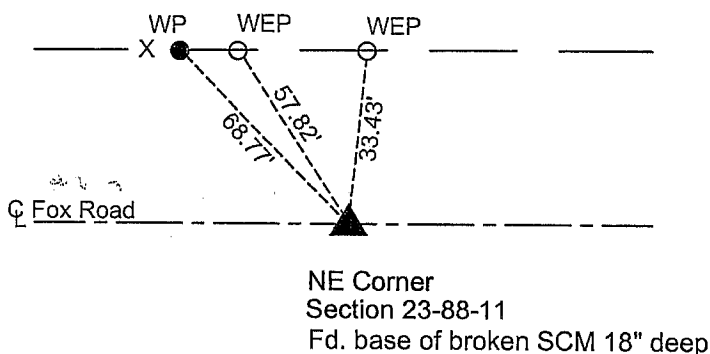
Reason for preparing certificate: Current certificate for NE Corner of Section 23 is not on file.

Evidence and detailed procedure used to establish corner position: Corner position previously established.

Monumentation found or placed: Found base of broken SCM 18" deep

PLAN-VIEW

(Show a minimum of three reference ties to durable physical objects, relevant monuments and physical conditions that will enable recovery of the corner).



I hereby certify that the survey work was completed and this land surveying document was prepared by me or under my direct personal supervision and that I am a duly licensed land surveyor under the laws of the State of Iowa.

Signature: Daniel T. Crawford  
DANIEL T. CRAWFORD, P.E. & L.S.

Date: 9/27/08 Reg. No. 8812

My license renewal date is December 31, 2009

Corners	List Corners to be Indexed		
	Section	Twp.	Range
NE Corner	23	88 N	11 W

SEAL

