

UNITED STATES PUBLIC LAND SURVEY CORNER CERTIFICATE
OF

Land Survey Monuments situated in Section 11, Township 88 North, Range 11 West, of the Fifth Principal Meridian, Black Hawk County, Iowa.
Previously recorded in no current references on file in County Recorder's Office.
(book, page, document number, etc.)

(Show reason for preparing this certificate, the evidence and detailed procedures used in establishing the corner positions and monumentation found or placed.)

Monument Description and Remarks: SW Corner - Found 1/2" square iron bar in ACC Pavement.
W 1/4 Corner - Found "X" in concrete bridge deck.

PLAN - VIEW

(Show a minimum of three reference ties to durable physical objects, relevant monuments and physical conditions that will enable recovery of the corner.)

References to
corners of
concrete wing
wall on bridge

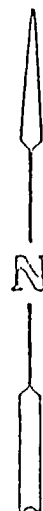
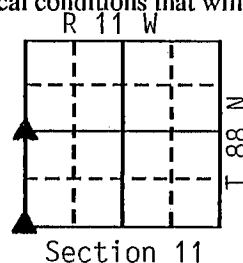
"X" in PCC
Bridge Deck

W 1/4 Corner

"X" NAILS

SW Corner

Fd. 1/2" square
iron bar in ACC




I hereby certify that the survey work was completed and this land surveying document was prepared by me or under my direct personal supervision and that I am a duly registered land surveyor under the laws of the state of Iowa

Signature: John R. Crawford
Name typed or printed: John R. Crawford, R.L.S.

Date: 4/23/97 Reg. No. 7474

My registration renewal date is December 31, 1997

SEAL



Corners	List Corners to be Indexed		
	Section	Twp	Range
W 1/4 Corner	11	88	11
SW Corner	11	88	11

MISC. BK. 325 P. 262