

SC
Misc
INDEX
MARGIN
PROOF
COMPARE

BLACK HAWK COUNTY IOWA:SS
Filed for record DEC 29, 1998, at 15334
4:00 P.M. and recorded in Book 332
of Misc Page 995.
Recorder
Fee 1-5.00/
STEWART SURVEYING
504 TERRY TERRACE
MARSHALLTOWN IA 50158

Howard R. Stewart, 504 Terry Terrace, Marshalltown, Iowa 50158 (515) 752 - 2590 SLIS 9-94

UNITED STATES PUBLIC LAND SURVEY CORNER CERTIFICATE

Land Survey Monuments situated in Section 26, Township 87 NORTH, Range 14 WEST, of the Fifth Principal Meridian, BLACK HAWK County, Iowa.
Previously recorded in _____ in County Recorder's Office.

(book, page, document number, etc.)
(Show reason for preparing this certificate, the evidence and detailed procedures used in establishing the corner positions and monumentation found or placed.)

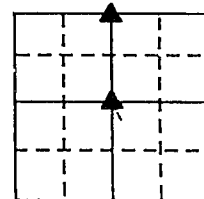
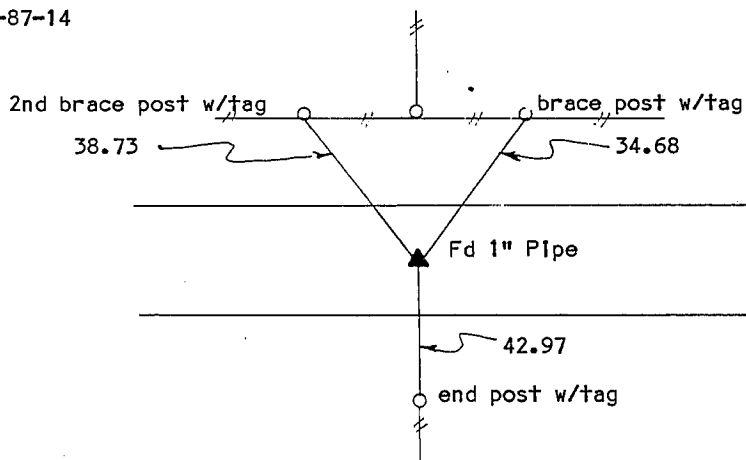
Monument Description and Remarks: CORNERS USED IN SURVEY IN NW 1/4 NE 1/4
N 1/4 COR - FOUND 1" PIPE, 3" DEEP, FROM INFORMATION IN COUNTY ENG. OFFICE
CENTER SECTION - SET 5/8" REBAR WITH YELLOW CAP #9763 AT INTERSECTION OF LINES
BETWEEN E 1/4 COR - W 1/4 COR AND N 1/4 COR - S 1/4 COR, 2" ABOVE
GROUND SURFACE.

98193

PLAN - VIEW

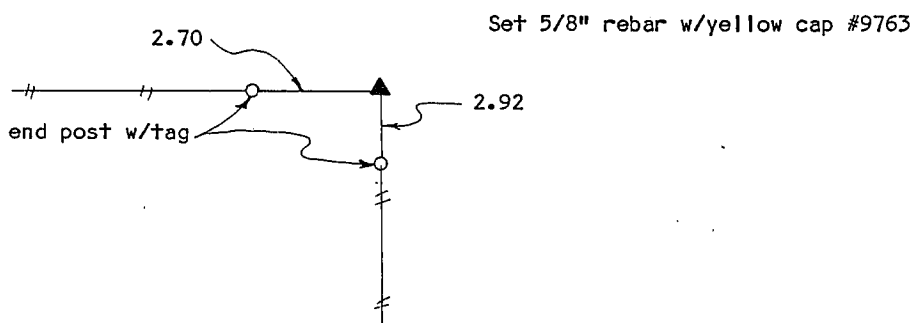
(Show a minimum of three reference ties to durable physical objects, relevant monuments and physical conditions that will enable recovery of the corner.)

N 1/4 Cor. Sec. 26-87-14



SEC. 26-87-14

Center Sec. 26-87-14




I hereby certify that this land surveying document was prepared and the related survey work was performed by me or under my direct personal supervision and that I am a duly licensed Land Surveyor under the laws of the State of Iowa.

Signature: Howard R. Stewart

Name typed or printed: HOWARD R. STEWART

Date: DEC. 28, 1998 Reg. No. 9763
My License Renewal Is December 31, 19 98.



Corners	List Corners to be Indexed		
	Section	Twp	Range
N 1/4 Cor.	26	87	14
Center	26	87	14

SEAL

BOOK 332 PAGE 935