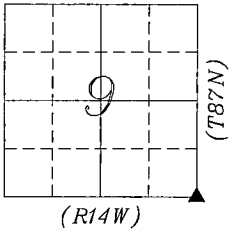


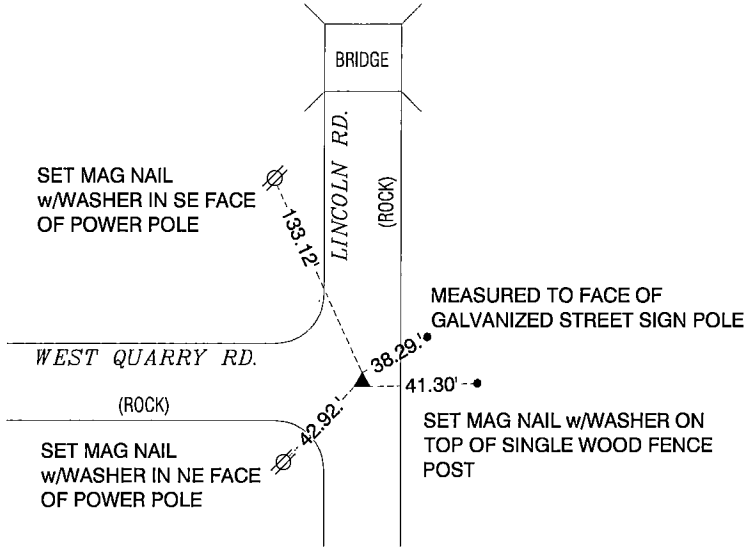
UNITED STATES PUBLIC LAND SURVEY CORNER CERTIFICATE OF	
INDEX LEGEND	
LOCATION:	Section 9, Township 87 North, Range 14 West, of the 5th Principal Meridian, Black Hawk County, Iowa.
PREVIOUSLY RECORDED IN BOOK:	
INSTRUMENT #:	
PREPARED BY:	CLAPSADDLE-GARBER ASSOCIATES, INC,
VINCE LONG	5106 NORDIC DRIVE
RETURN TO:	CEDAR FALLS, IOWA 50613
MARC HOODJER	PHONE 319-266-0258
	MHOODJER@CGACONSULTANTS.COM


Doc ID: 011881110001 Type: GEN
Recorded: 12/20/2022 at 11:20:58 AM
Fee Amt: \$0.00 Page 1 of 1
Black Hawk County Iowa
SANDIE L. SMITH RECORDER
File **2023-00009302**

THIS CERTIFICATE WAS PREPARED BECAUSE THIS CORNER WAS USED DURING A PLAT OF SURVEY IN THE SE 1/4 OF THE SE 1/4 OF SECTION 9-T87N-R14W, CORNER WAS FOUND OR SET USING METHODS DESCRIBED BELOW.



PLAN-VIEW
NO SCALE




SE CORNER
SECTION 9-87-14

FOUND 3/4"x18" REBAR OVER CONCRETE MONUMENT 0.4" DEEP IN INTERSECTION OF WEST QUARRY ROAD AND LINCOLN ROAD. NO CORNER CERTIFICATION ON FILE.




LEGEND: (MONUMENT SYMBOLS ARE ORIENTED TO THE NORTH)	
FOUND	▲ PLSS CORNER FOUND (as noted)
	● PARCEL OR LOT CORNER
SET	△ PLSS CORNER - 1/2" DIAMETER x 30" IRON REBAR w/ORANGE PLASTIC ID CAP (#17162)
	○ 1/2" DIAMETER x 30" IRON REBAR w/ORANGE PLASTIC ID CAP (#17162)



I hereby certify that this land surveying document was prepared and the related survey work was performed by me or under my direct personal supervision and that I am a duly Licensed Professional Land Surveyor under the laws of the State of Iowa.
Travis R. Stewart 12/15/2022
Travis R. Stewart, PLS Date
Iowa License Number 17162
My License Renewal Date is December 31, 2023
Pages or sheets covered by this seal: THIS SHEET

List Corners to be Indexed			
Corners	Section	Township	Range
SE COR	9	87N	14W
NE COR	16	87N	14W
SW COR	10	87N	14W
NW COR	15	87N	14W

	PROJECT NO. 78321
	DATE OF SURVEY: 02-07-22
	DRAWN BY: KVL
	FIELD CREW: KVL
	SHEET NO. 1 OF 1