

* PREPARED BY & RETURN TO ERIC MILLER, SNYDER & ASSOCIATES, INC. 2727 SW SNYDER ROAD, ANKENY, IOWA 50023 (515) 964-2020

UNITED STATES PUBLIC LAND SURVEY CORNER CERTIFICATE OF

Land Survey Monuments situated in Section 19, Township 87, Range 13 W, of the Fifth Principal Meridian, BLACK HAWK, County, Iowa.
Previously recorded in N/A in County Recorder's Office.
(book, page, document number, ect.)

(Show reason for preparing this certificate, the evidence and detailed procedures used in establishing the corner positions and monumentation found or placed.)

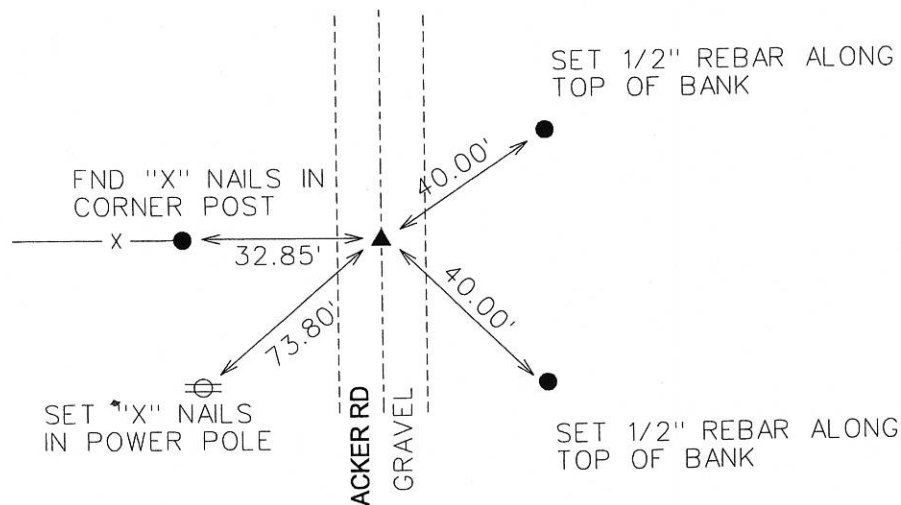

Monument Description and Remarks:

NO PREVIOUS RECORDED CERTIFICATE OF MONUMENTATION WAS FOUND. USED ENGINEER'S TIES, METAL DETECTOR AND VISUAL SEARCH OF THE AREA TO FIND A CONCRETE MONUMENT, 12" DEEP IN CENTER LINE OF GRAVEL ROAD. VERIFIED MONUMENT WITH ENGINEER'S TIE AND SURROUNDING FIELD EVIDENCE AND ACCEPTED MONUMENT AS SECTION CORNER. THIS CERTIFICATE IS BEING FILED BECAUSE THERE IS NO CERTIFICATE FOR THE CORNER ON FILE.

Plan-View

(Show a minimum of three reference ties to durable physical objects, relevant monuments and physical conditions that will enable recovery of the corner.)


W 1/4 CORNER
FOUND CONCRETE MONUMENT
12" DEEP



NOTE: ALL DISTANCES MEASURED HORIZONTAL UNLESS OTHERWISE NOTED.

S&A F2

ericmiller
3/16/2018
I:\Survey\Section-Corners\S&A_Section-Certificate\TWP-RNG-SEC-PROJECT-NUM\87-13-19-W-1180247.dgn



I hereby certify that this land surveying document was prepared and the related survey work was performed by me or under my direct personal supervision and that I am a duly licensed Land Surveyor under the laws of the State of Iowa.

Eric J. Miller 3-16-18
Eric J. Miller, PLS Date

License Number 19515

My License Renewal Date is December 31, 2018

Pages or sheets covered by this seal:

SHEET 1 OF 1

List Corners to be Indexed

Corners	Section	Twp	Range
W 1/4 CORNER	19	87	13
E 1/4 CORNER	24	87	14

TECH: SRM/EJM

PN: 118.0247

DATE: 3/5/2018

(7)

1