

RYKEN ENGINEERING
711 PARK
ACKLEY, IA 50601

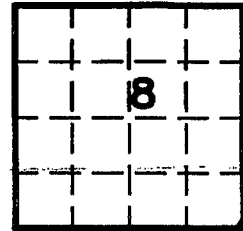
I
P
Z

Document Number: 2008018880
Date: Mar 28, 2008 4:30:00 pm
Aud Fee: 0.00 Rec Fee: 5.00
Trans Tax: 0.00 Rec Management Fee: 1.00
E-Com Fee: 1.00 Non-Standard Page Fee: 0.00
Filed for record in Black Hawk County, Iowa
Judith A. McCarthy, County Recorder

Lee O. Gallentine LS, Ryken Engineering, 711 Park Avenue, Ackley, Iowa 50601 - Ph. 641-847-3273 - Fax 641-847-2303

UNITED STATES PUBLIC LAND SURVEY CORNER CERTIFICATE

Land Survey Monuments situated in Section 8, Township 87 North,
Range 13 West, of the Fifth Principal Meridian, Black Hawk County, Iowa,
Previously recorded in Doc. #2007026199 in County Recorder's Office



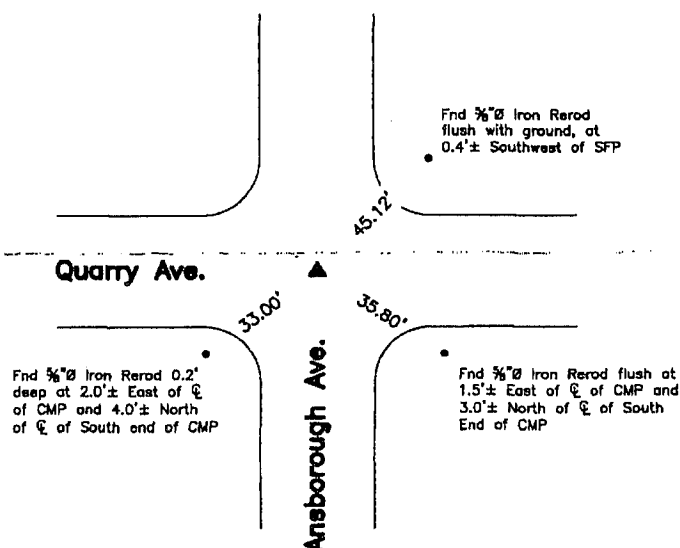
This Corner was used for a survey in this section for Fred, Evelyn, and Theodore Bauler and William Robert, Mary Margurite, and Therese Elizabeth Clark.

Legend

BC = Nail with Bottle Cap	ID = Inside Diameter	R/W = Iron ROW Rail
BP = Brace Post	OD = Outside Diameter	SFP = Steel 'T' Post
CP = Corner Post	PP = Power Pole	SW = Nail with Square Metal Washer
CMP = Corrugated Metal Pipe	PW = Nail with Plastic Washer	TP = Telephone Pedestal
CM = 4" Sq Concrete Monument with	RCP = Reinforced Concrete Pipe	TW = Nail with Round Metal Washer
1/2" Iron rerod in center (tie to rerod)	RH = Red Head (Nail in wire)	WFP = Wood Fence Post
CX = Cut 'X'	ROW = Right of Way	X = X Nails
GP = Gate Post	RW = Nail with Reflective Round Washer	



SE Cor.



Monument Description, Remarks, and Plan View:

SE Cor. -- History of Corner =


1871, May 19 - 'Stone' per Co. Aud's Survey Record Bk 1, Pg 489
1910, May 6 - Co. Aud's Surveyor's Rec Bk 1, Pg 18 indicates usage of corner per Nathan B. Barber Co. Surveyor but not type of monumentation at corner.
1997, Dec. 26 - 'FOUND 1" PIPE' per Co. Rec's Bk 328 Pg 643 and 644.
2000, May 3 - 'FND. PINCHED PIPE' per Co. Rec's Bk 339, Pg 756.
2002, Apr. 4 - 'FND. PINCHED PIPE' per Co. Rec's Bk 346, Pg 253.
2002, May 14 - 'FND. PINCHED PIPE' per Co. Rec's Bk 2002, Pg 30717
Current Co Engr's ties indicate that corner is monumented by 'FND. 3/4" PINCHED PIPE' per Co. Rec's Doc.#2007026199 with the ties being the same.

Corner Recovery =

Searched area with metal detector, excavated 1.0' x 1.3' deep hole and found 3/4" O.D. x 1.1' Iron Pinch Pipe 0.2' deep beside 4" x 4" concrete monument with 2" brass cap stamped '8', '9', '16', and '17' 1.0' deep in centerline of gravel roads N-S and E-W. Monuments found match that of record and record ties are within reason, but concrete monument is deeper and older monument. Therefore, tied out pinch pipe, removed, placed pink plastic cased magnet on E side of concrete monument below top for locating purposes only, cut off 0.4' of pipe, reset pinch pipe on center of brass cap to perpetuate monumentation, and used pipe as the correct corner. Pipe is 0.3' deep. All ties are plumb distance unless indicated otherwise. Note: Original location of Pipe was North 11°35'12" West, 0.2' from that of center of brass cap.

This certificate is being prepared because a position different than that of record was accepted.

P:\BOB\BLACKHAWKCO\S88713\IASELECT4567\dwg\4567corcert.dwg



I hereby certify that this land surveying document was prepared and the related survey work was performed by me or under my direct personal supervision and that I am a duly licensed Land Surveyor under the laws of the State of Iowa.

LEE O. GALLENTINE, LS
Date: March 12, 2008 License number: 15745
My license renewal date is December 31, 2008

Pages or sheets covered by this seal: 1

List Corners to be Indexed

Corners	Section	Twp	Range
SE Cor.	8	T87N	R13W