

Patricia L. Liss

BLACK HAWK COUNTY RECORDER

DICK KIMBALL 3510 KIMBALL AVE WATERLOO IA 50702

PREPARED BY - CLAPSADDLE-GARBER ASSOCIATES, INC, 16 EAST MAIN STREET, P.O. BOX 754, MARSHALLTOWN, IOWA 50158 - PHONE 641-752-6701

UNITED STATES PUBLIC LAND SURVEY CORNER CERTIFICATE

OF

Land Survey Monuments situated in Section 5, Township 87N, Range 13W, of the Fifth Principal Meridian, BLACK HAWK County, Iowa.
Previously recorded in Book _____, Page _____

THE SE & SOUTH 1/4 CORNERS WERE FOUND USING COUNTY TIES.

THE NE CORNER NW1/4 SE1/4 WAS FOUND BY PROBING AROUND OLD CORNER POST

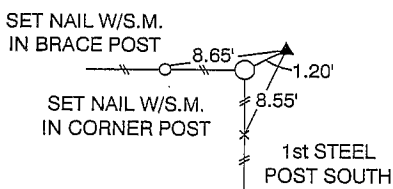
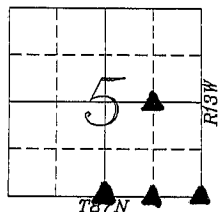
THE SE CORNER NW1/4 SE1/4 WAS SET AT THE THEORETICAL POSITION.

PLAN-VIEW

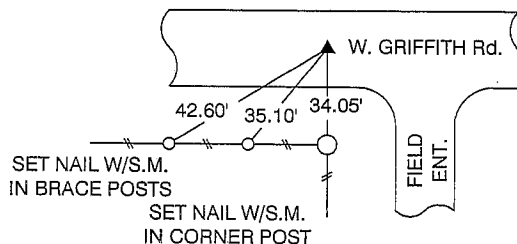
NO SCALE

LEGEND:

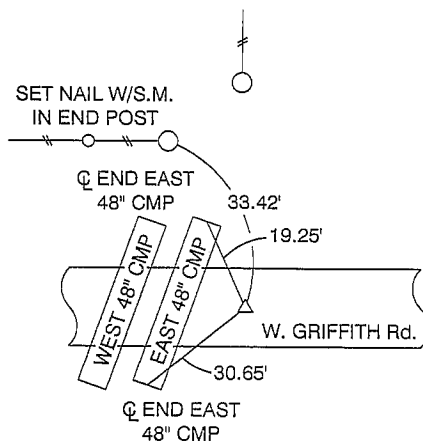
- ▲ GOVERNMENT CORNER MONUMENT FOUND
△ GOVERNMENT CORNER MONUMENT SET
1/2"x30" REBAR w/ORANGE PLASTIC
ID CAP #15943
// EXISTING FENCE



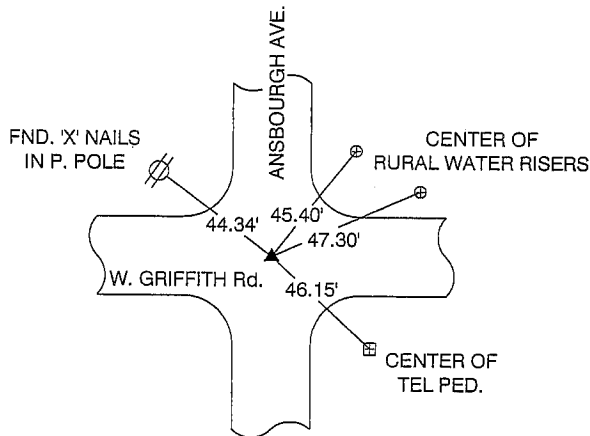
NE CORNER NW1/4 SE1/4
SEC. 5-87-13
FND. 8"x10" LIMESTONE, 16" DEEP



S1/4 CORNER
SEC. 5-87-13
FND. 3/4" PINCH PIPE, 8" DEEP



SE CORNER SW1/4 SE1/4
SEC. 5-87-13
SET 1/2"x30" REBAR w/ORANGE CAP #15943, 3" DEEP



SE CORNER
SEC. 5-87-13
FND. 1/2" REBAR W/ REMNANTS OF YELLOW CAP, 6" DEEP




Clapsaddle-Garber Associates, Inc
16 East Main Street
Marshalltown, Iowa 50158
Ph 641 752-6701
www.cgaconsultants.com

DRAWN
BMC

PROJECT NO.
73624.05

List Corners to be Indexed

Corners	Section	Township	Range
NE NW1/4 SE1/4	5	87N	13W
SE SW1/4 SE1/4	5	87N	13W
S1/4	5	87N	13W
SE	5	87N	13W



I hereby certify that this land surveying document was prepared and the related survey work was performed by me or under my direct personal supervision and that I am a duly Licensed Professional Land Surveyor under the laws of the State of Iowa.

Jason C. Hull
Jason C. Hull, P.L.S.

12-19-03
date

Iowa License No. 15943

My License Renewal Date is Dec. 31, 2004.