


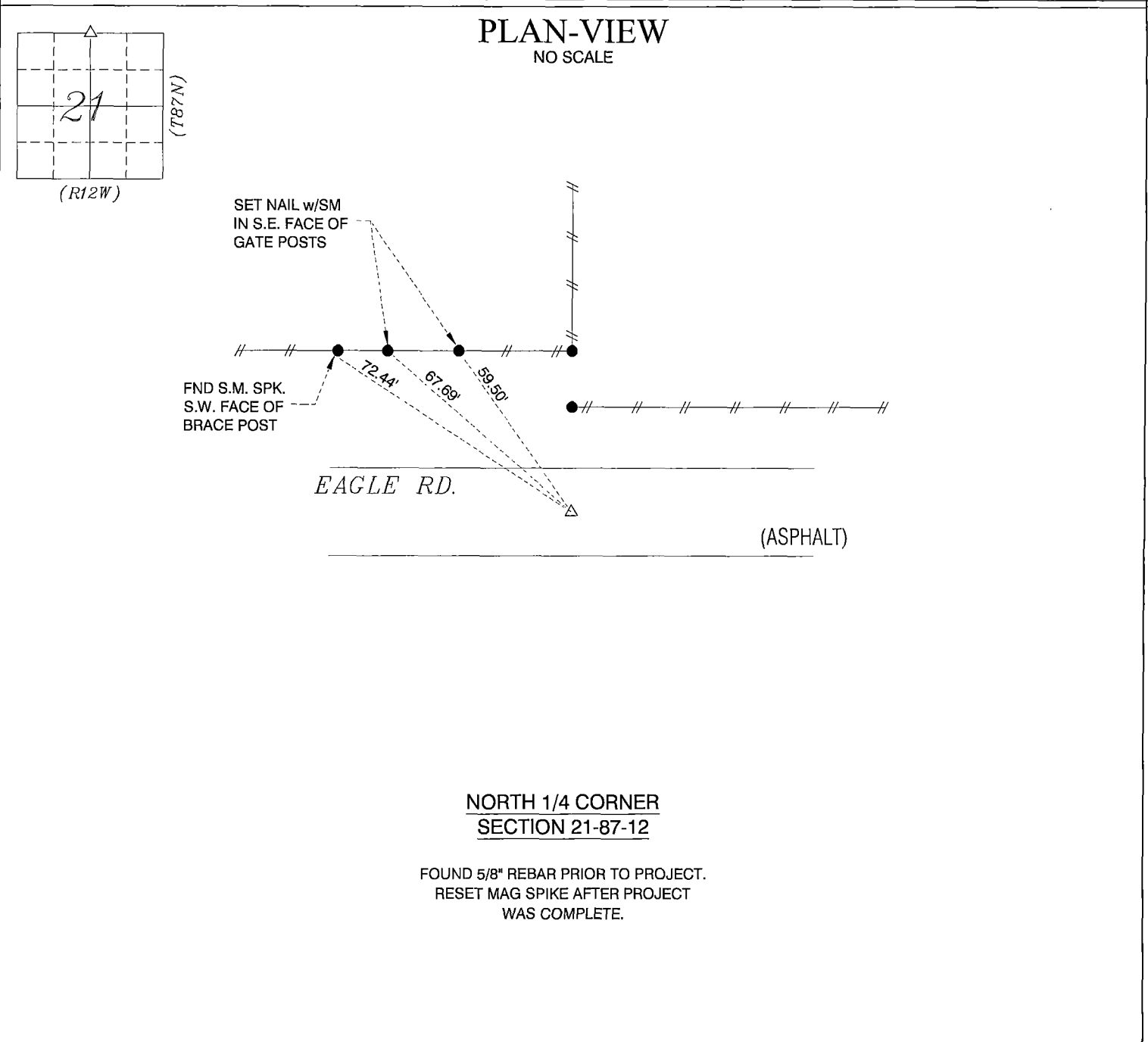
UNITED STATES PUBLIC LAND SURVEY CORNER CERTIFICATE OF	
INDEX LEGEND	
LOCATION:	Section 21, Township 87 North, Range 12 West, of the Fifth Principal Meridian, Black Hawk County, Iowa.
PREVIOUSLY RECORDED IN BOOK:	Book 336, Page 879
INSTRUMENT #:	
PREPARED BY: RETURN TO:	CLAPSADDLE-GARBER ASSOCIATES, INC, 5106 NORDIC DRIVE CEDAR FALLS, IOWA 50613 PHONE 319-266-0258 CGA@CGACONSULTANTS.COM




Doc ID: 011881160001 Type: GEN
Recorded: 12/20/2022 at 11:24:06 AM
Fee Amt: \$0.00 Page 1 of 1
Black Hawk County Iowa
SANDIE L. SMITH RECORDER

File **2023-00009307**


THIS CERTIFICATE WAS PREPARED TO PERPETUATE MONUMENTATION AFTER BLACK HAWK COUNTY HMA RESURFACING AS A PART OF FARM TO MARKET SYSTEM PROJECT STBG-SWAP-C007(165)-FG-07. CORNERS WERE SET USING METHODS DESCRIBED BELOW.






LEGEND: (MONUMENT SYMBOLS ARE ORIENTED TO THE NORTH)			
FOUND	▲	PLSS CORNER FOUND (as noted)	
	●	PARCEL OR LOT CORNER (or as noted)	
SET	△	PLSS CORNER - 1/2" DIAMETER x 30" IRON REBAR w/ORANGE PLASTIC ID CAP (#17162)	
	○	1/2" DIAMETER x 30" IRON REBAR w/ORANGE PLASTIC ID CAP (#17162)	

List Corners to be Indexed			
Corners	Section	Township	Range
N 1/4 COR	21	87N	12W
S 1/4 COR	16	87N	12W



PROJECT NO. 78321
DATE OF SURVEY: 09-16-22
DRAWN BY: RDK
FIELD CREW: SLS
SHEET NO. 1 OF 1



I hereby certify that this land surveying document was prepared and the related survey work was performed by me or under my direct personal supervision and that I am a duly Licensed Professional Land Surveyor under the laws of the State of Iowa.

Travis R. Stewart 12/15/2022
Travis R. Stewart, PLS date
Iowa License Number 17162
My License Renewal Date is December 31, 2023
Pages or sheets covered by this seal: THIS SHEET