

UNITED STATES PUBLIC LAND SURVEY
CORNER CERTIFICATE OF

INDEX LEGEND

LOCATION:	Section 19, Township 87 North, Range 12 West, of the Fifth Principal Meridian, Black Hawk County, Iowa.
PREVIOUSLY RECORDED IN BOOK:	Book 336, Page 876
INSTRUMENT #:	
PREPARED BY: RETURN TO:	CLAPSADDLE-GARBER ASSOCIATES, INC, 5106 NORDIC DRIVE CEDAR FALLS, IOWA 50613 PHONE 319-266-0258 CGA@CGACONSULTANTS.COM

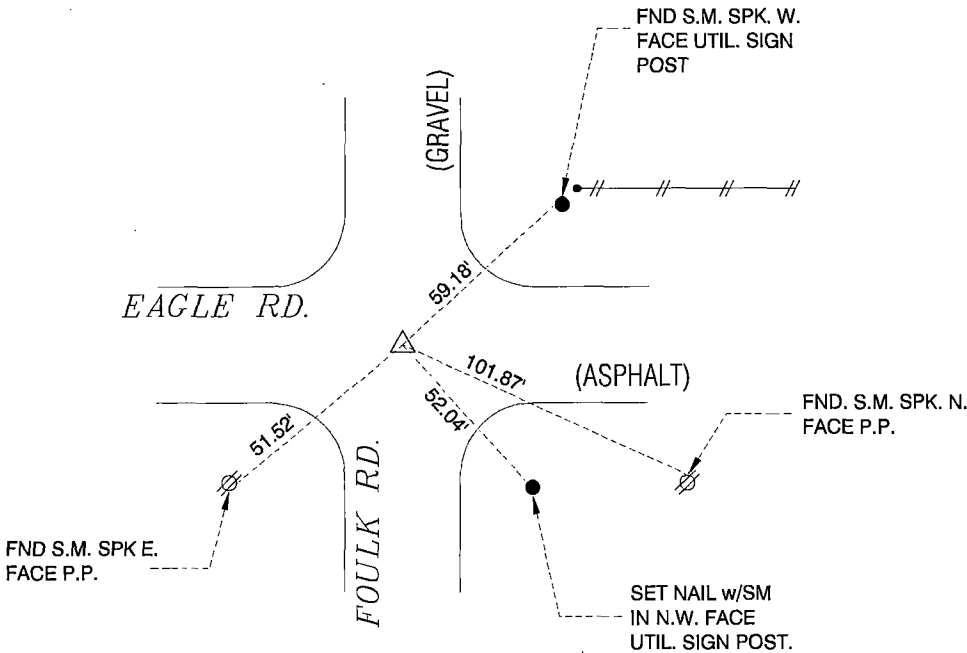
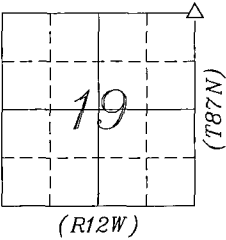


Doc ID: 011881170001 Type: GEN
Recorded: 12/20/2022 at 11:24:51 AM
Fee Amt: \$0.00 Page 1 of 1
Black Hawk County Iowa
SANDIE L. SMITH RECORDER

File 2023-00009308

THIS CERTIFICATE WAS PREPARED TO PERPETUATE MONUMENTATION AFTER BLACK HAWK COUNTY HMA RESURFACING AS A PART OF FARM TO MARKET SYSTEM PROJECT STBG-SWAP-C007(165)-FG-07. CORNERS WERE SET USING METHODS DESCRIBED BELOW.

PLAN-VIEW
NO SCALE




NE COR
SECTION 19-87-12

FOUND 5/8" REBAR PRIOR TO PROJECT.
RESET MAG SPIKE AFTER PROJECT
WAS COMPLETE.



LEGEND: (MONUMENT SYMBOLS ARE ORIENTED TO THE NORTH)	
FOUND	▲ PLSS CORNER FOUND (as noted)
	● PARCEL OR LOT CORNER (or as noted)
SET	△ PLSS CORNER - 1/2" DIAMETER x 30" IRON REBAR w/ORANGE PLASTIC ID CAP (#17162)
	○ 1/2" DIAMETER x 30" IRON REBAR w/ORANGE PLASTIC ID CAP (#17162)



I hereby certify that this land surveying document was prepared and the related survey work was performed by me or under my direct personal supervision and that I am a duly Licensed Professional Land Surveyor under the laws of the State of Iowa.

Travis R. Stewart 12/15/2022
Travis R. Stewart, PLS date

Iowa License Number 17162
My License Renewal Date is December 31, 2023
Pages or sheets covered by this seal: THIS SHEET

List Corners to be Indexed

Corners	Section	Township	Range
NE COR	19	87N	12W
NW COR	20	87N	12W
SE COR	18	87N	12W
SW COR	17	87N	12W



PROJECT NO. 78321
DATE OF SURVEY: 09-16-22
DRAWN BY: RDK
FIELD CREW: SLS
SHEET NO. 1 OF 1