

UNITED STATES PUBLIC LAND SURVEY CORNER CERTIFICATE OF

INDEX LEGEND

LOCATION:	Section 19, Township 87 North, Range 12 West, of the Fifth Principal Meridian, Black Hawk County, Iowa.
-----------	---

PREVIOUSLY
RECORDED IN
BOOK: Book 336, Page 875

INSTRUMENT #:

PREPARED BY: RETURN TO:	CLAPSADDLE-GARBER ASSOCIATES, INC, 5106 NORDIC DRIVE CEDAR FALLS, IOWA 50613 PHONE 319-266-0258 CGA@CGACONSULTANTS.COM
----------------------------	--

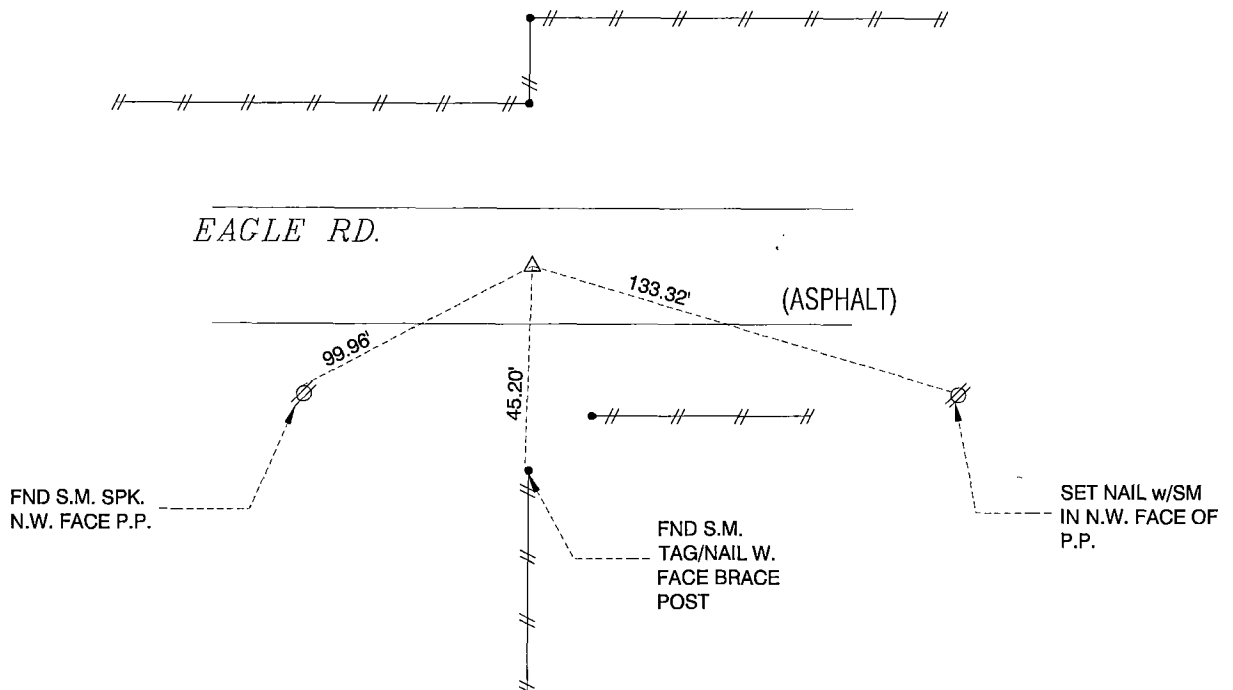
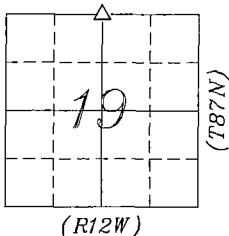


Doc ID: 01881140001 Type: GEN
Recorded: 12/20/2022 at 11:22:52 AM
Fee Amt: \$0.00 Page 1 of 1
Black Hawk County Iowa
SANDIE L. SMITH RECORDER

File **2023-00009305**

THIS CERTIFICATE WAS PREPARED TO PERPETUATE MONUMENTATION AFTER BLACK HAWK COUNTY HMA RESURFACING AS A PART OF FARM TO MARKET SYSTEM PROJECT STBG-SWAP-C007(165)-FG-07. CORNERS WERE SET USING METHODS DESCRIBED BELOW.

PLAN-VIEW
NO SCALE




NORTH 1/4 CORNER
SECTION 19-87-12

FOUND 5/8" RBR PRIOR TO PROJECT.
RESET MAG SPIKE AFTER PROJECT
WAS COMPLETE.



LEGEND: (MONUMENT SYMBOLS ARE ORIENTED TO THE NORTH)

FOUND	▲	PLSS CORNER FOUND (as noted)
	●	PARCEL OR LOT CORNER (or as noted)
SET	△	PLSS CORNER - 1/2" DIAMETER x 30" IRON REBAR w/ORANGE PLASTIC ID CAP (#17162)
	○	1/2" DIAMETER x 30" IRON REBAR w/ORANGE PLASTIC ID CAP (#17162)



I hereby certify that this land surveying document was prepared and the related survey work was performed by me or under my direct personal supervision and that I am a duly Licensed Professional Land Surveyor under the laws of the State of Iowa.

Tom R. Sh... 12/15/2022

Travis R. Stewart, PLS
Iowa License Number 17162

My License Renewal Date is December 31, 2023

Pages or sheets covered by this seal: THIS SHEET

List Corners to be Indexed

Corners	Section	Township	Range
N 1/4 COR	19	87N	12W
S 1/4 COR	18	87N	12W



PROJECT NO. 78321

DATE OF SURVEY: 09-16-22

DRAWN BY:	RDK
-----------	-----

FIELD CREW:	SLS
SHEET NO.	1 OF 1