



Doc ID: 004565280001 Type: GEN
Kind: CORNER
Recorded: 09/01/2011 at 01:23:05 PM
Fee Amt: \$7.00 Page 1 of 1
Black Hawk County Iowa
JUDITH A MCCARTHY RECORDER
File **2012-00003884**

Prepared By: Steven N. Zeets, L.S. #18377 ^{ENV} Poth Infrastructure & Environment, LLC
3950 River Ridge Drive NE, Suite A Cedar Rapids, Iowa 52402 Phone: (319) 365-9565

UNITED STATES PUBLIC LAND SURVEY CORNER CERTIFICATE
OF

Land Survey Monuments situated in Section 31, Township 87, Range 11, of the Fifth Principal Meridian, BLACK HAWK County, Iowa.
Previously recorded in BOOK 335, PAGE 174 - N1/4 CORNER AND NE CORNER in County Records Office.

(Show reason for preparing this certificate, the evidence and detailed procedures used in establishing the corner positions and monumentation found or placed)

Monument Description and Remarks: MONUMENTS WERE DESTROYED DURING CONSTRUCTION AND RESET

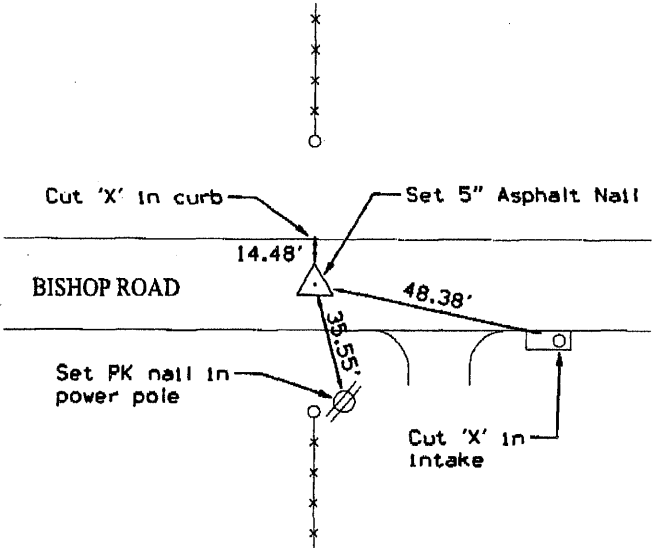
RE-SET NE CORNER - SET 5" ASPHALT NAIL IN ASPHALT PAVEMENT PER BLACK HAWK COUNTY SECONDARY ROAD PROJECT L-1016--73-07

RE-SET N1/4 CORNER - SET 5" ASPHALT NAIL IN ASPHALT PAVEMENT PER BLACK HAWK COUNTY SECONDARY ROAD PROJECT L-1016--73-07

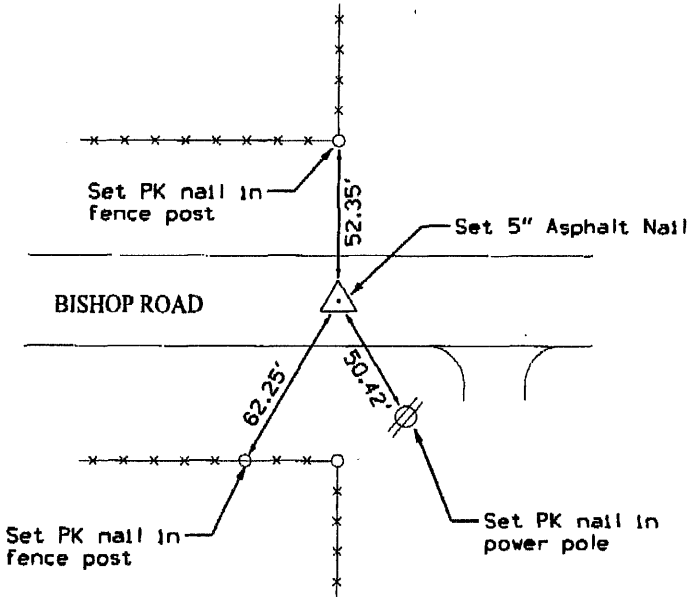
PLAN - VIEW

(Show a minimum of three reference ties to durable physical objects, relevant monuments and physical conditions that will enable recovery of the corner.)

N1/4 CORNER



NE CORNER



I hereby certify that this land surveying document was prepared and the related survey work was performed by me or under my direct personal supervision and that I am a duly licensed Land Surveyor under the laws of the State of Iowa


Signature: Steven N. Zeets Date: 8/16/11

Printed or typed name: Steven N. Zeets

License number: #18377

My license renewal date is December 31, 2012

Pages or sheets covered by this seal: 1 of 1



14.00/36
(7.00)

List Corners to be Indexed

Corners	Section	Twp	Range
NE CORNER	31	87	11
N1/4 CORNER	31	87	11