

SC
MISC
INDEX
MARGIN
PROOF
COMPARE

BLACK HAWK COUNTY IOWA:SS
Filed for record Mar 13, 19 98 at 17915
4:00 P .M. and recorded in Book 329
of MISC Page 278
Recorder

FEE 1-5.00/
RYKEN ENGINEERING
711 PARK AVE
ACKLEY IA 50601

Harlan K. Schuck, L.S., 903 Wemple ST., P.O. Box 411, Parkersburg, IA. 50665 Ph. (319) 346-1614

UNITED STATES PUBLIC LAND SURVEY CORNER CERTIFICATE

OF

Land Survey Monuments situated in Section 25, Township 87, Range 11, of the Fifth Principal Meridian, Black Hawk County, Iowa.
Previously recorded in No & Applicable in County Recorder's Office.
(book, page, document number, etc.)

(Show reason for preparing this certificate, the evidence and detailed procedures used in establishing the corner positions and monumentation found or placed.)

Monument Description and Remarks:

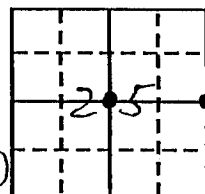
PLAN - VIEW

(Show a minimum of three reference ties to durable physical objects, relevant monuments and physical conditions that will enable recovery of the corner.)

Center
Sec. 25-87-11

(Found 1/2" rebar w/survey cap
& gravel road on line with
fence south)

E 1/4 Cor.
Sec. 25-87-11
(Found "T" bar &
gravel road intersection)



Bottle cap in
Power pole

71.35'

2602.52'

Mc Chane Road

32.10'

81.30'

"X" nail in
Cor. Post

House

Clark Road

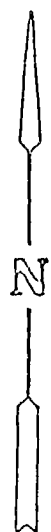
62.27'

51.70'

47.85'

Near corner of
telephone
pedestal

Bottle cap in
Cor. post



I hereby certify that the survey work was completed and this land surveying document was prepared by me or under my direct personal supervision and that I am a duly licensed land surveyor under the laws of the state of Iowa

Signature: Harlan K. Schuck

Name typed or printed: Harlan K. Schuck


Date: 2/23/98 Lic. No. 9962

My license renewal date is December 31, 1999

List Corners to be Indexed

Corners	Section	Twp	Range
Center	25-	87-	11
E 1/4	25 -	87 -	11

SEAL



BOOK 329 PAGE 278